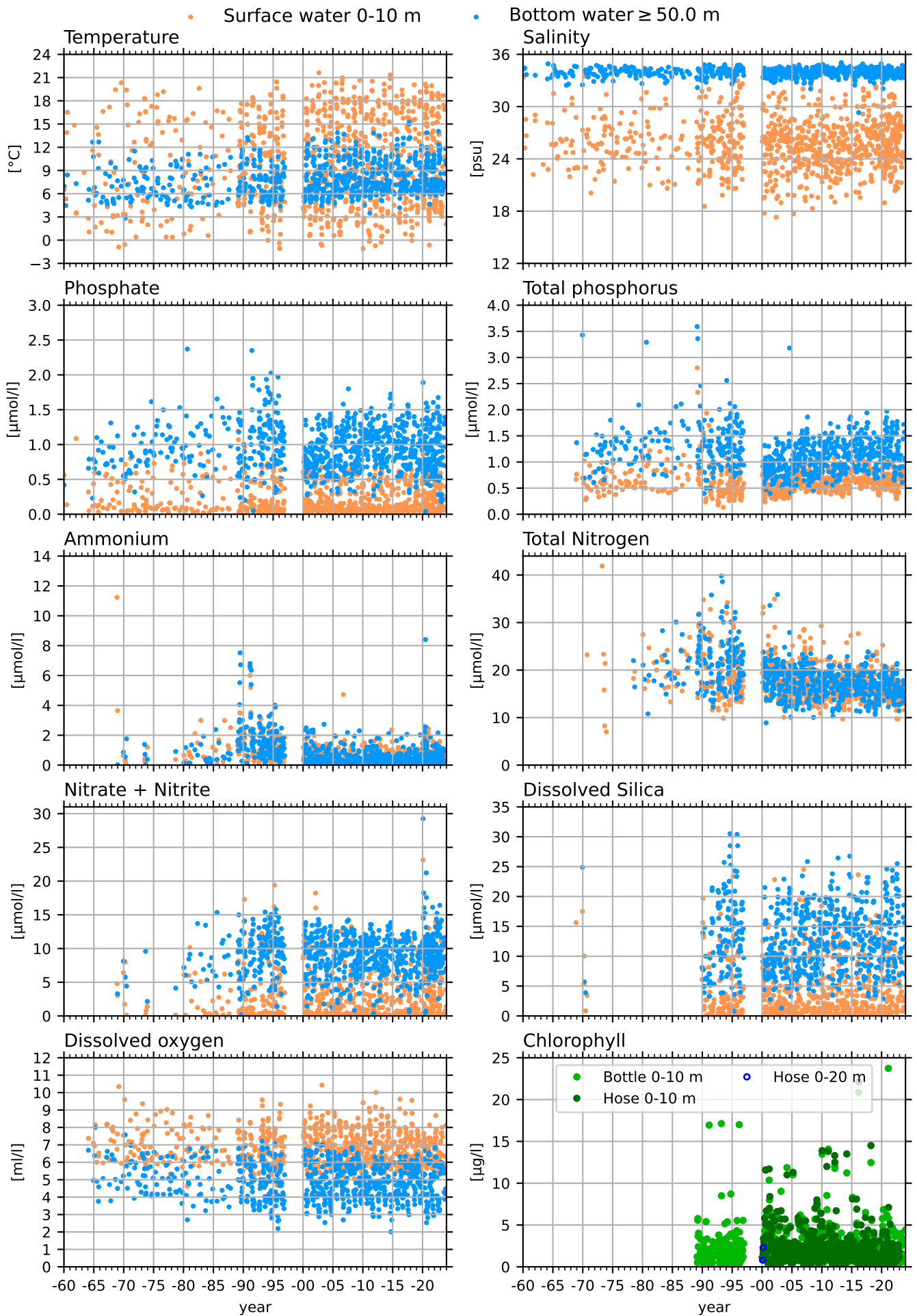


Appendix II

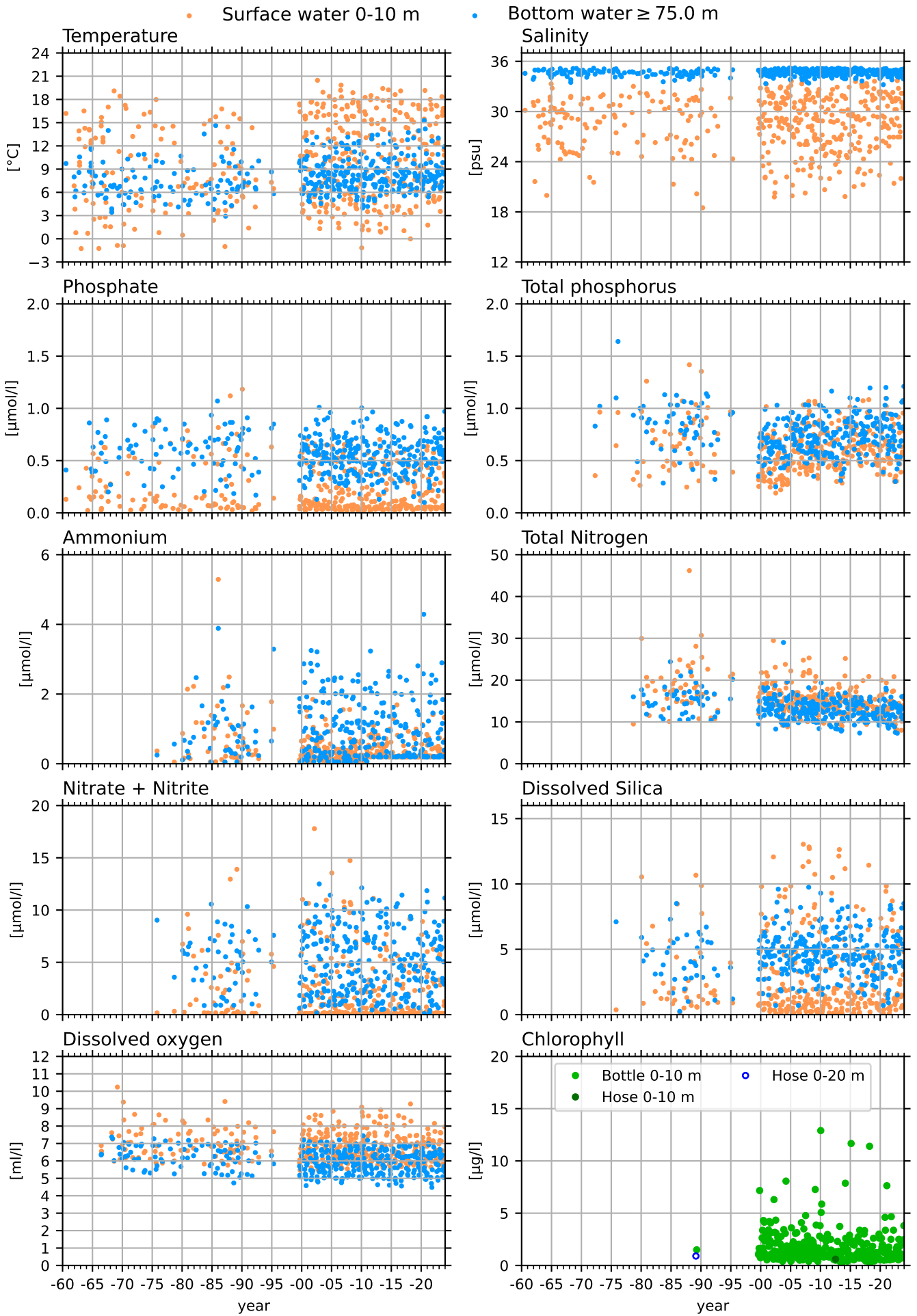
Time series (1960-2023) of surface water (0-10 m) and bottom water (station specific) for all monthly and high frequency stations sampled in 2023.

Included parameters are salinity, temperature, dissolved oxygen (including hydrogen sulphide as negative oxygen), dissolved inorganic phosphorus (DIP), total phosphorus, ammonium, sum of nitrate and nitrite, total nitrogen, dissolved silica and chlorophyll (hose sampling and mean from discrete depth 0-10 m). The station BCS III-10 was temporarily moved north-east of its correct position in 2017, this data is presented together with the BCS III-10 time series.

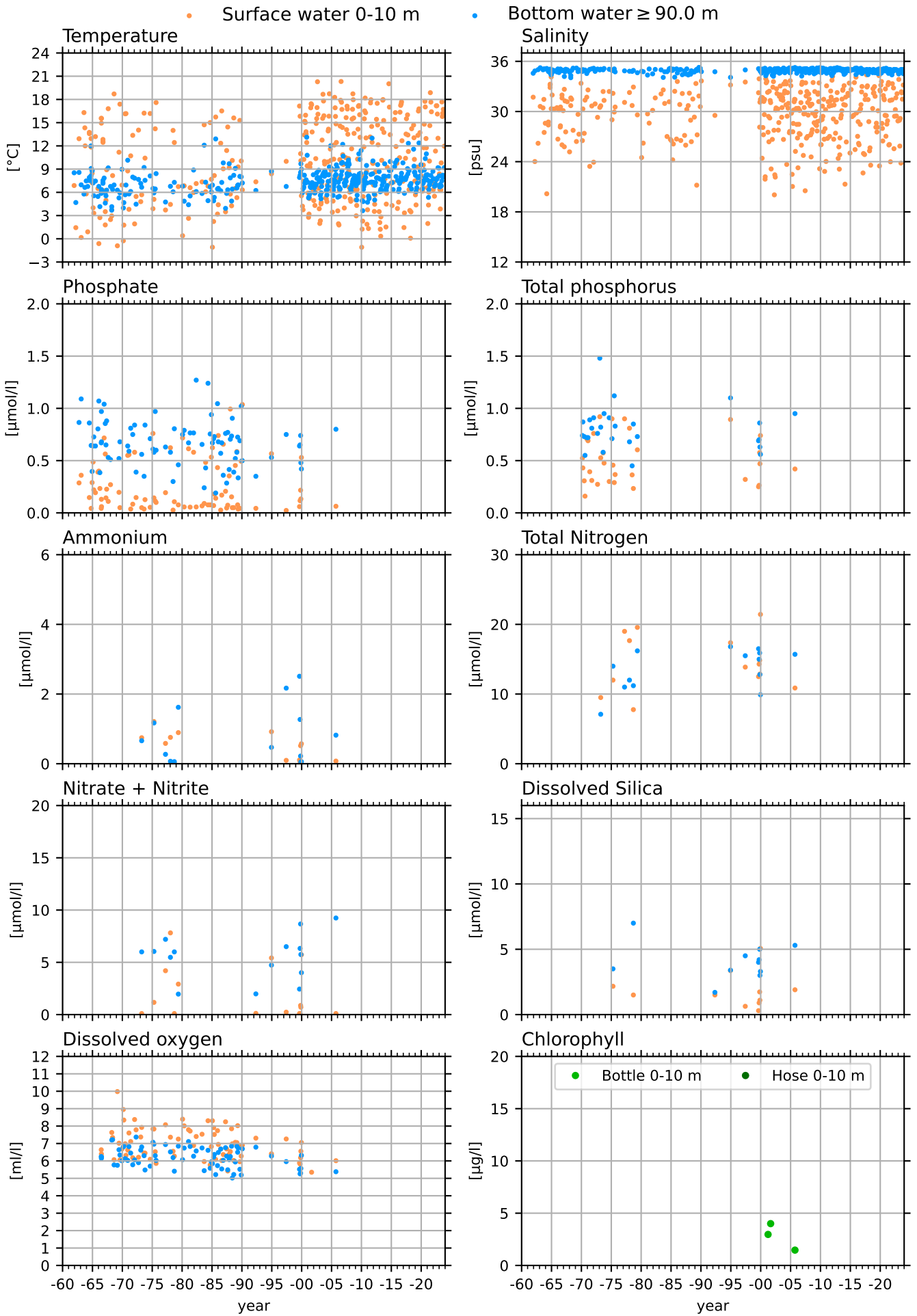
SLÄGGÖ, SKAGERACK COASTAL



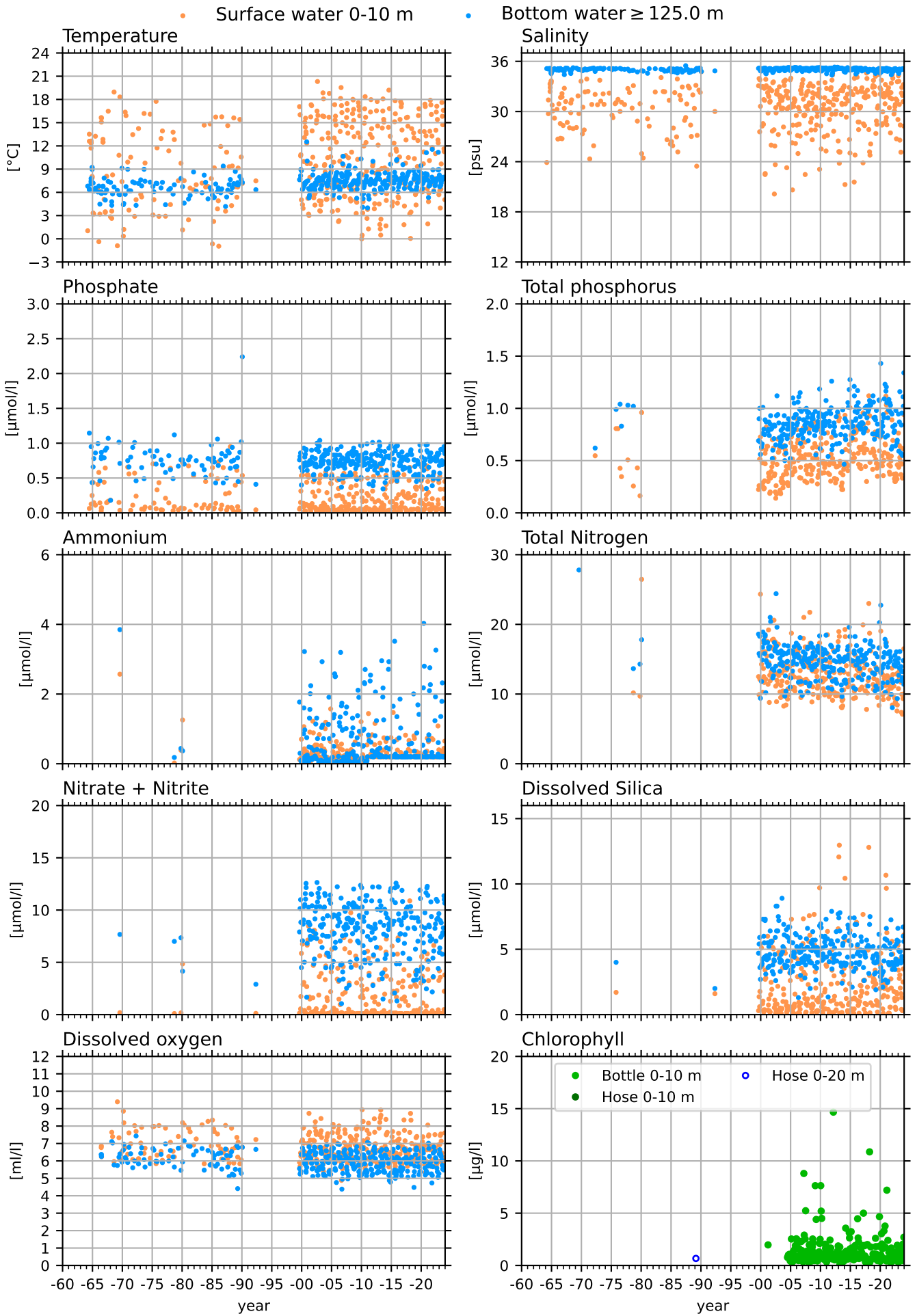
Å13, SKAGERACK



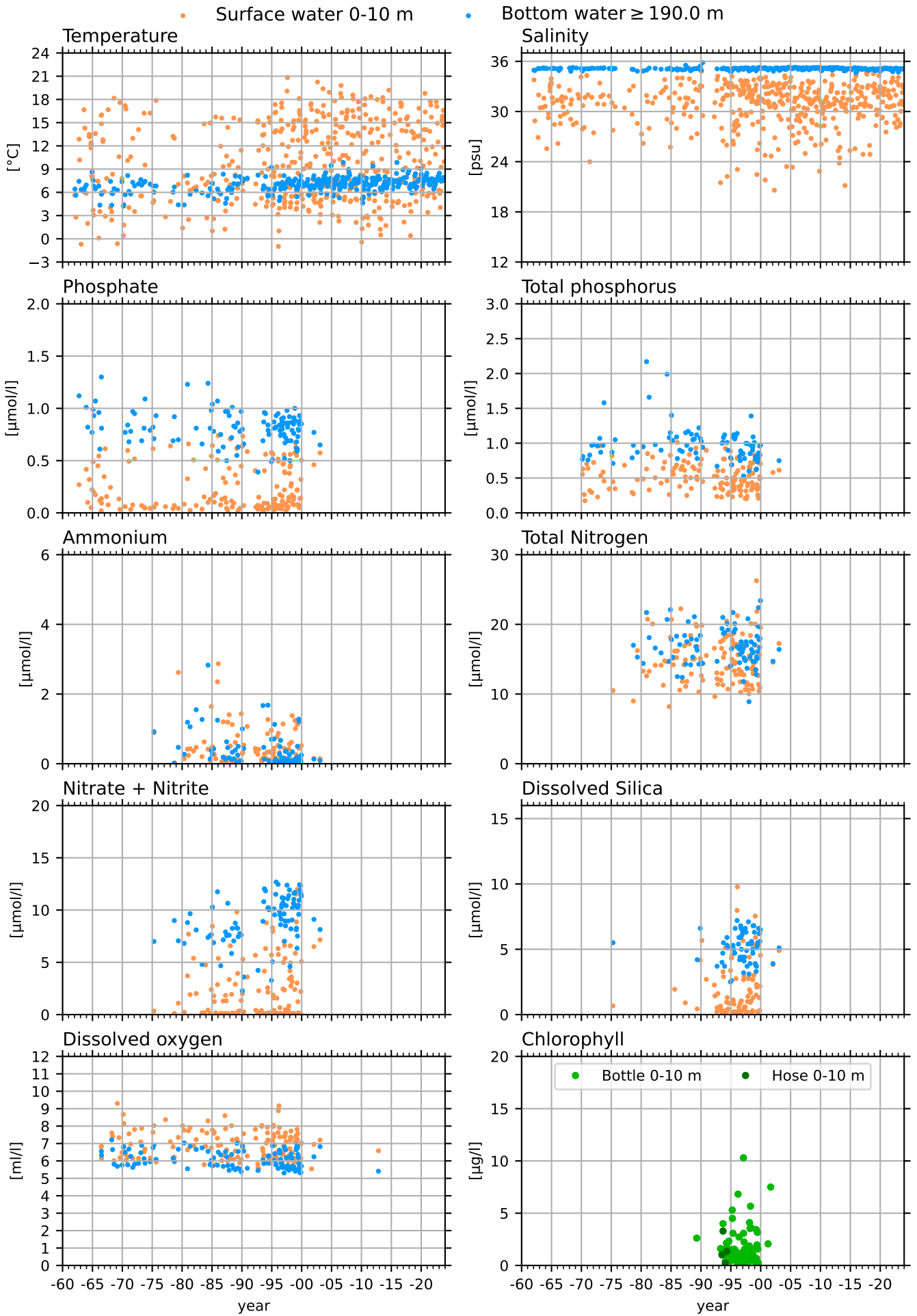
Å14, SKAGERACK



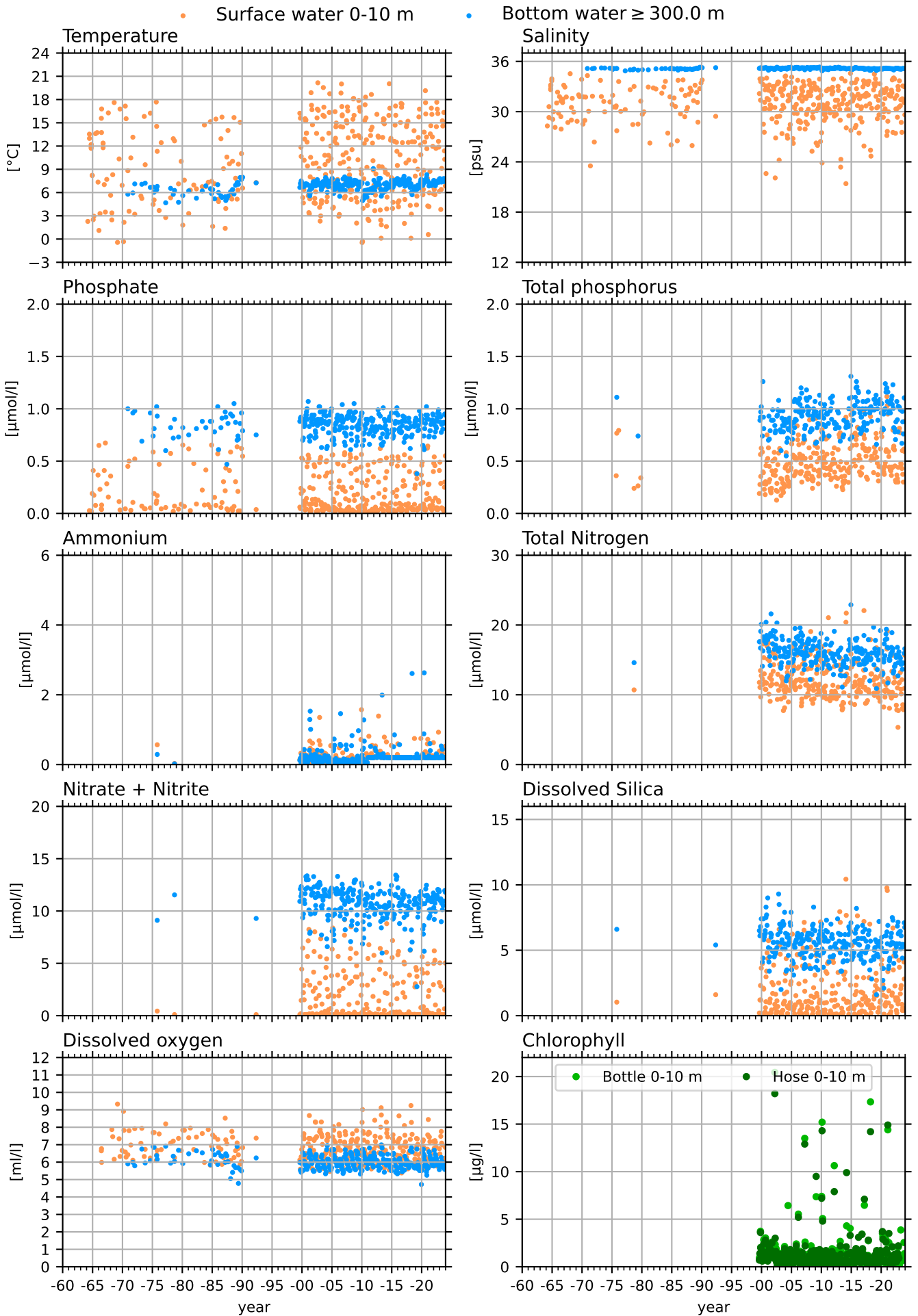
Å15, SKAGERACK



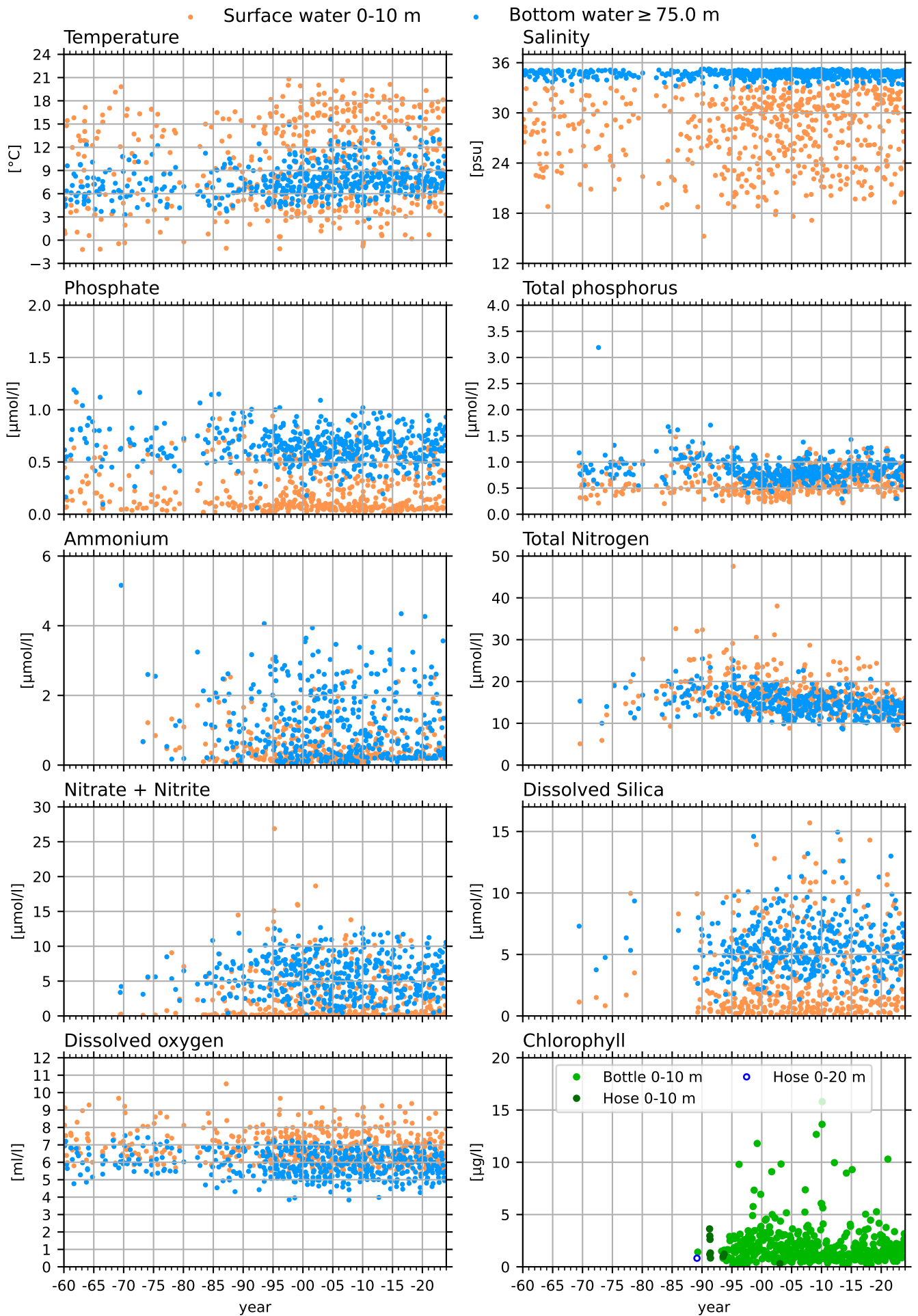
Å16, SKAGERACK



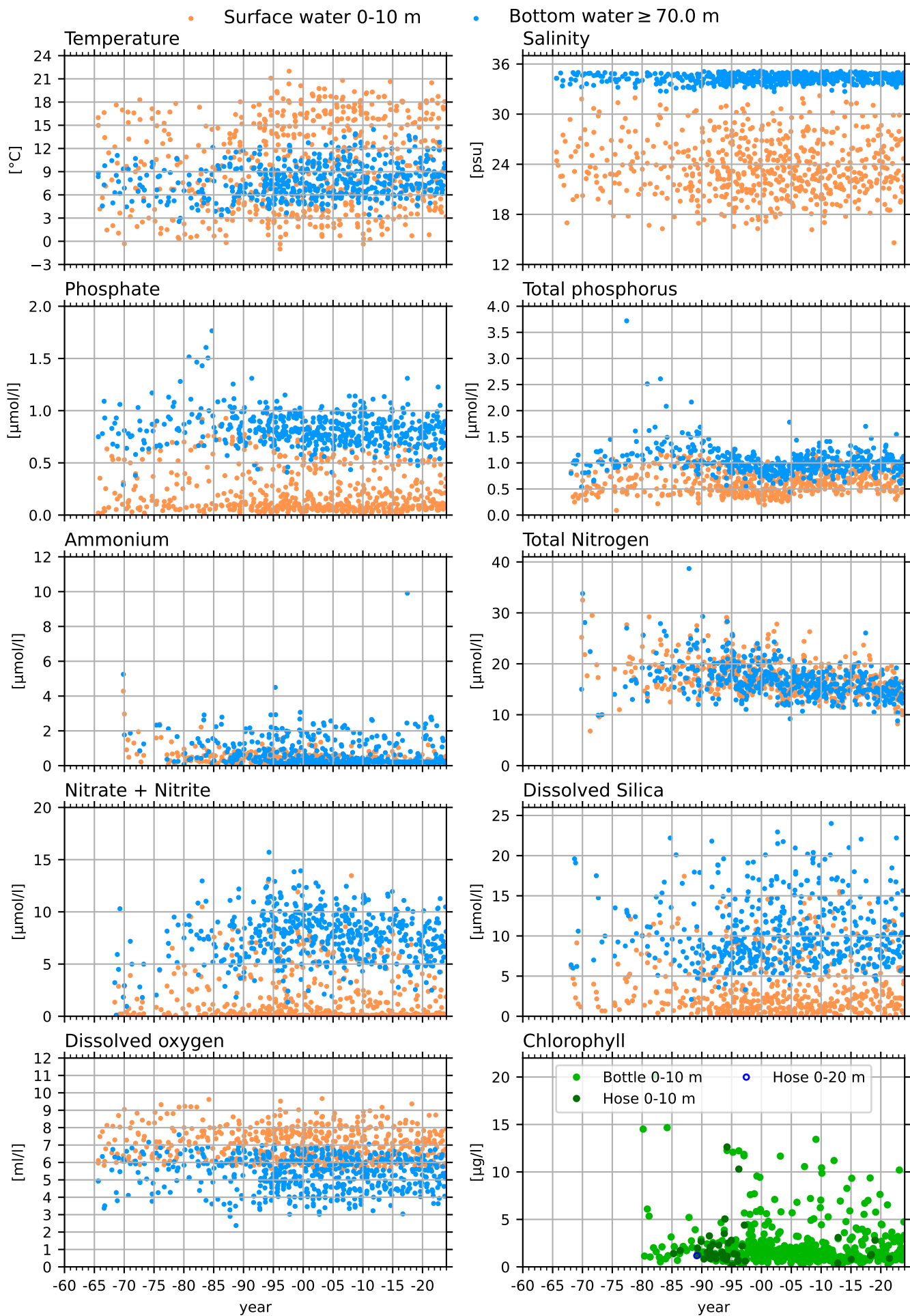
Å17, SKAGERACK



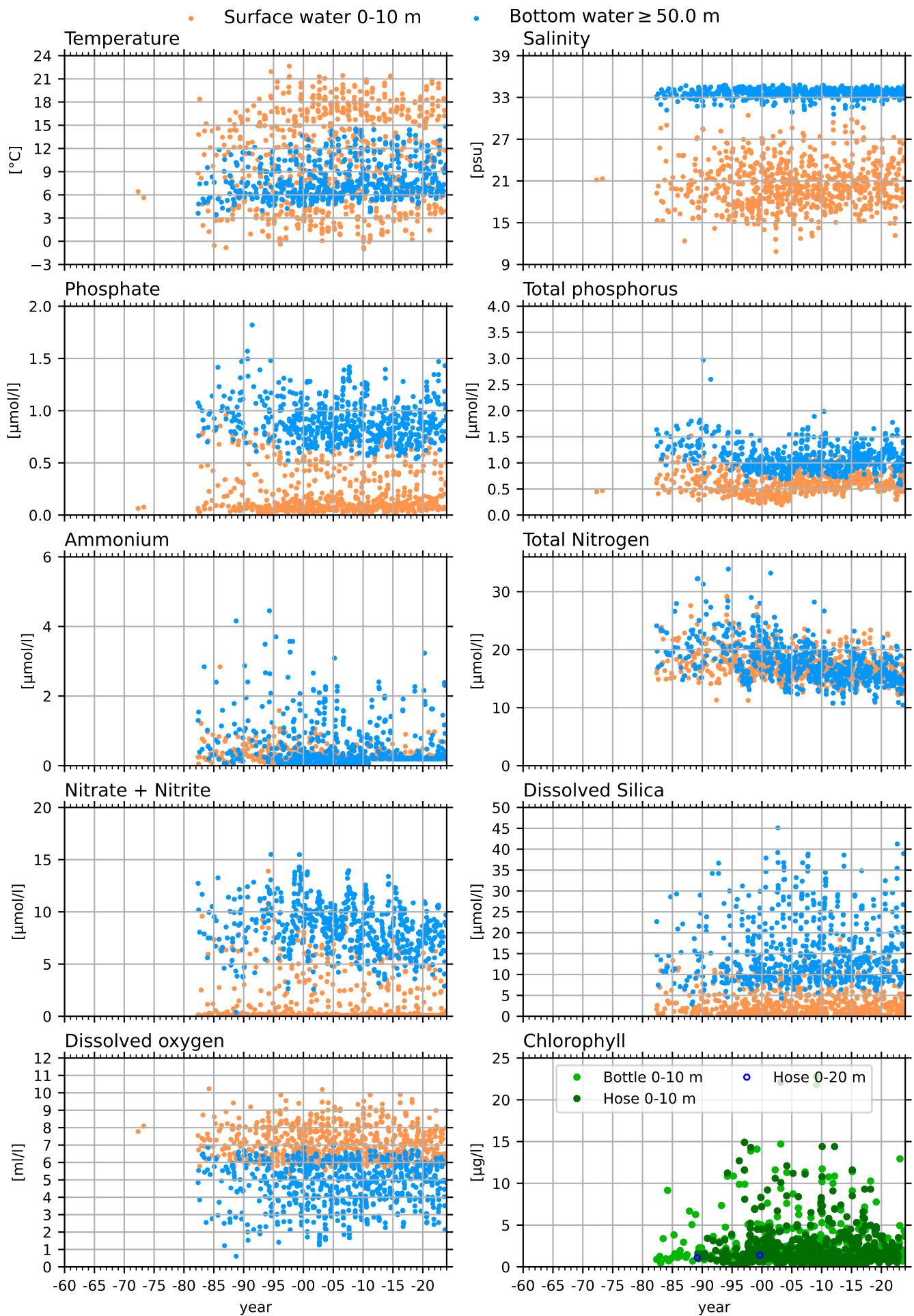
P2, SKAGERACK



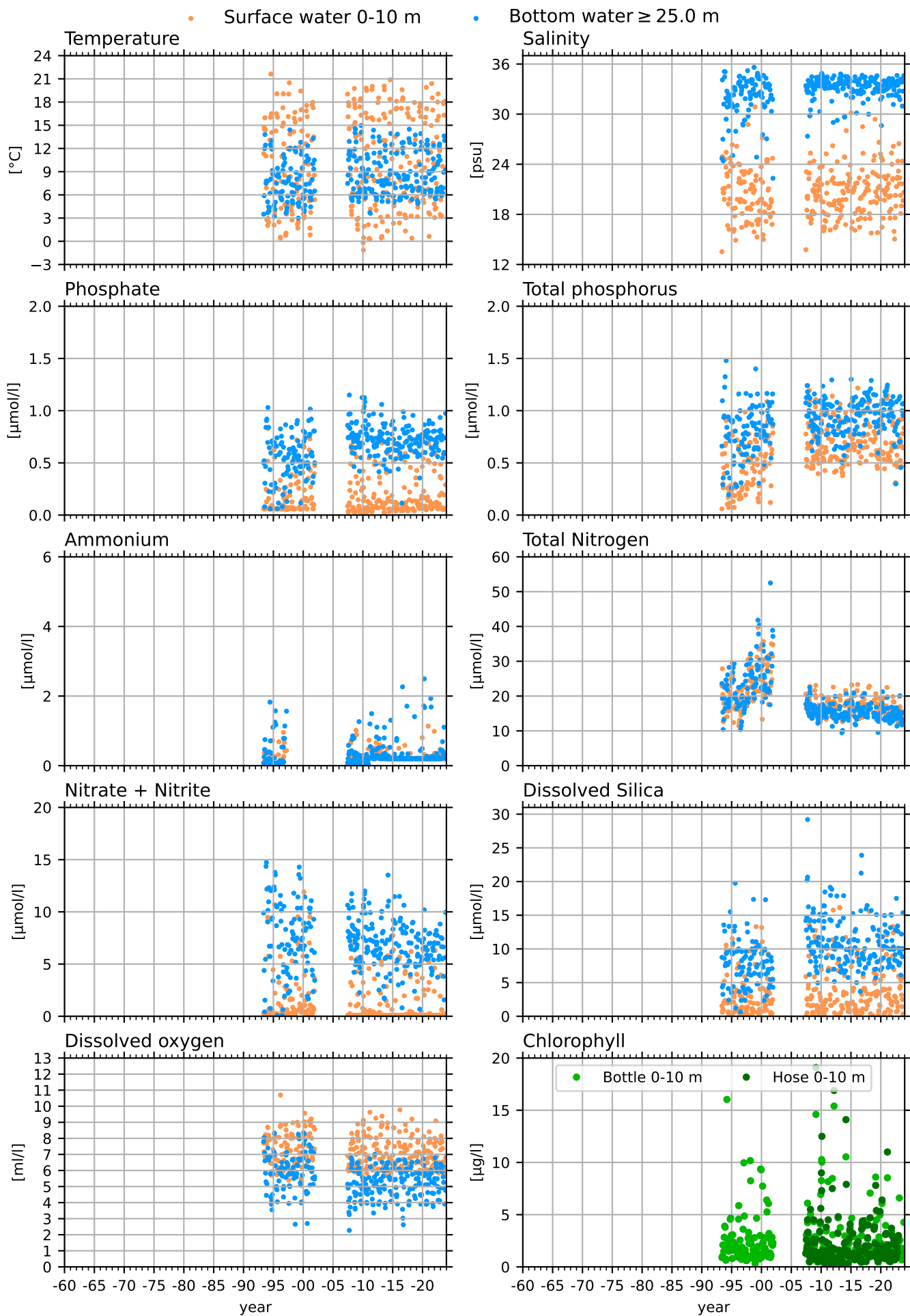
FLADEN, KATTEGAT



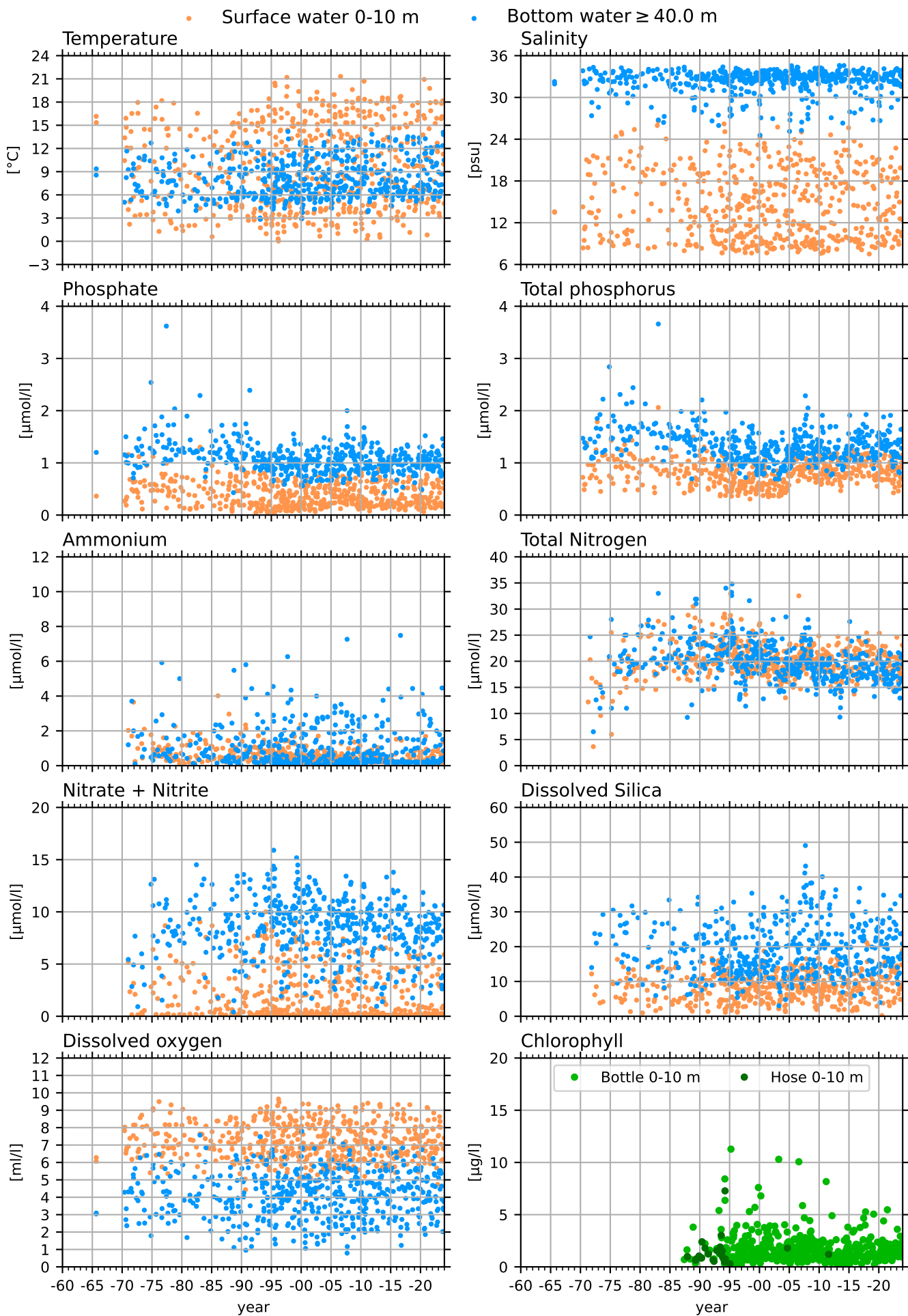
ANHOLT E, KATTEGAT



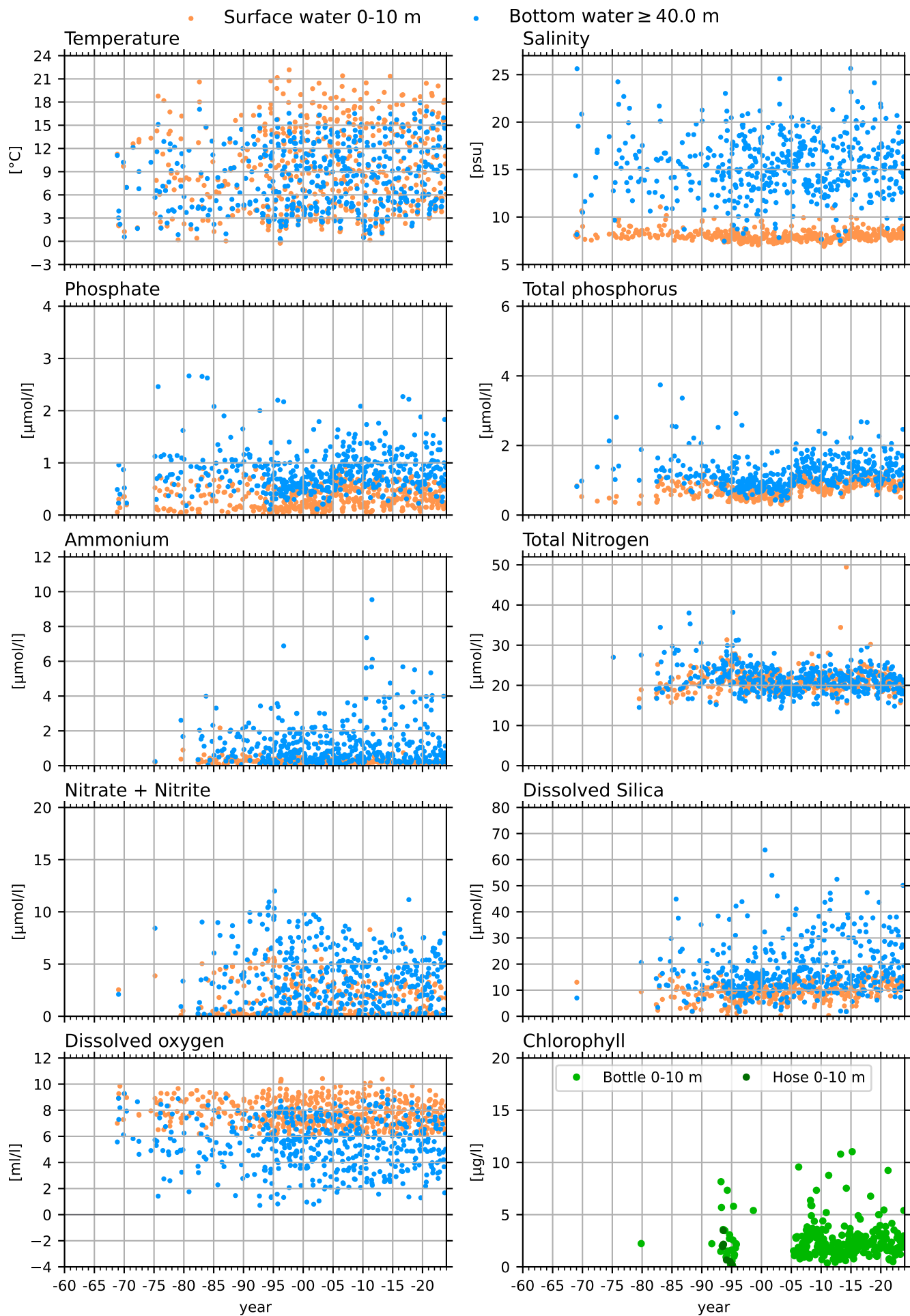
N14 FALKENBERG, KATTEGAT COASTAL



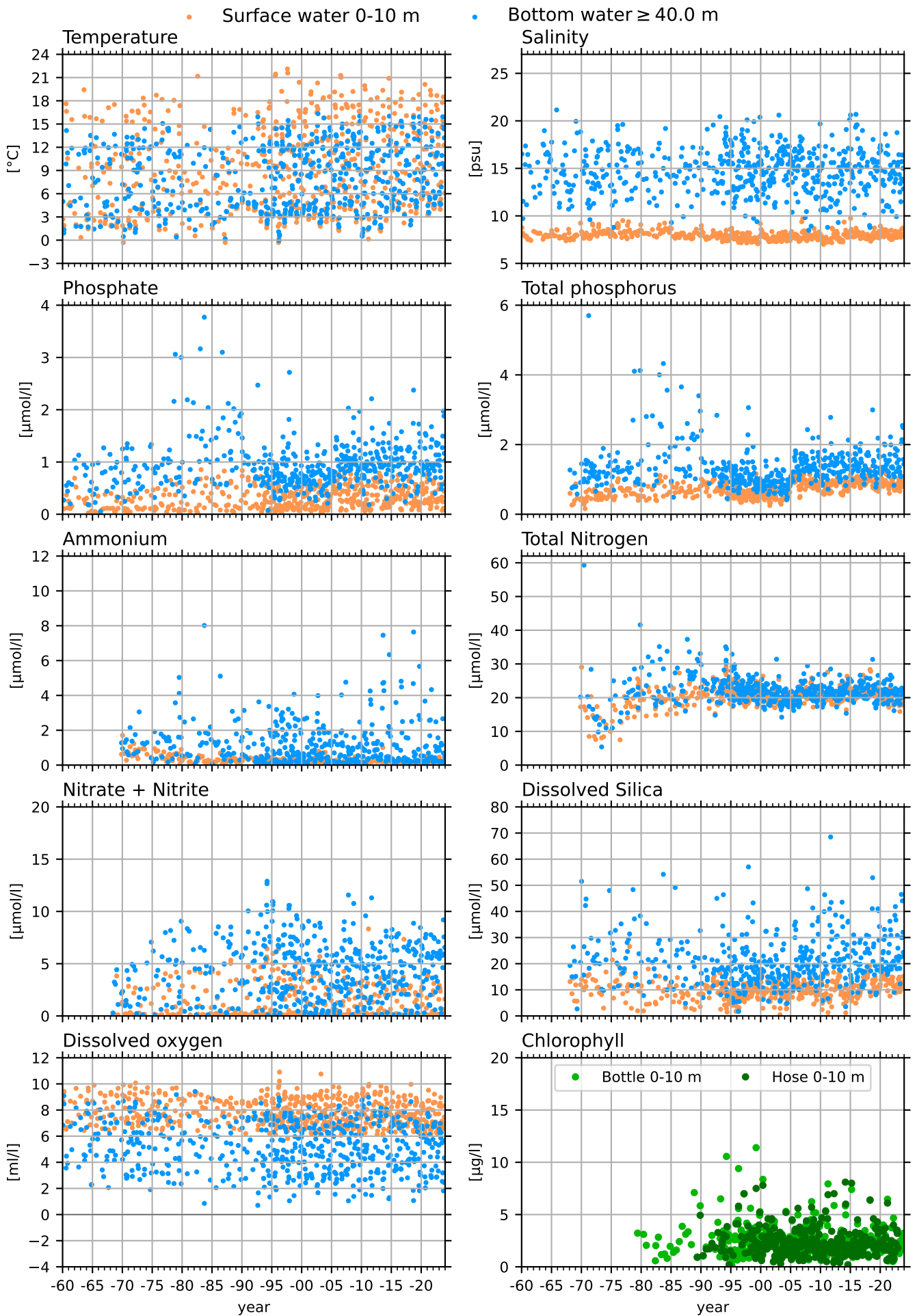
W LANDSKRONA, THE SOUND



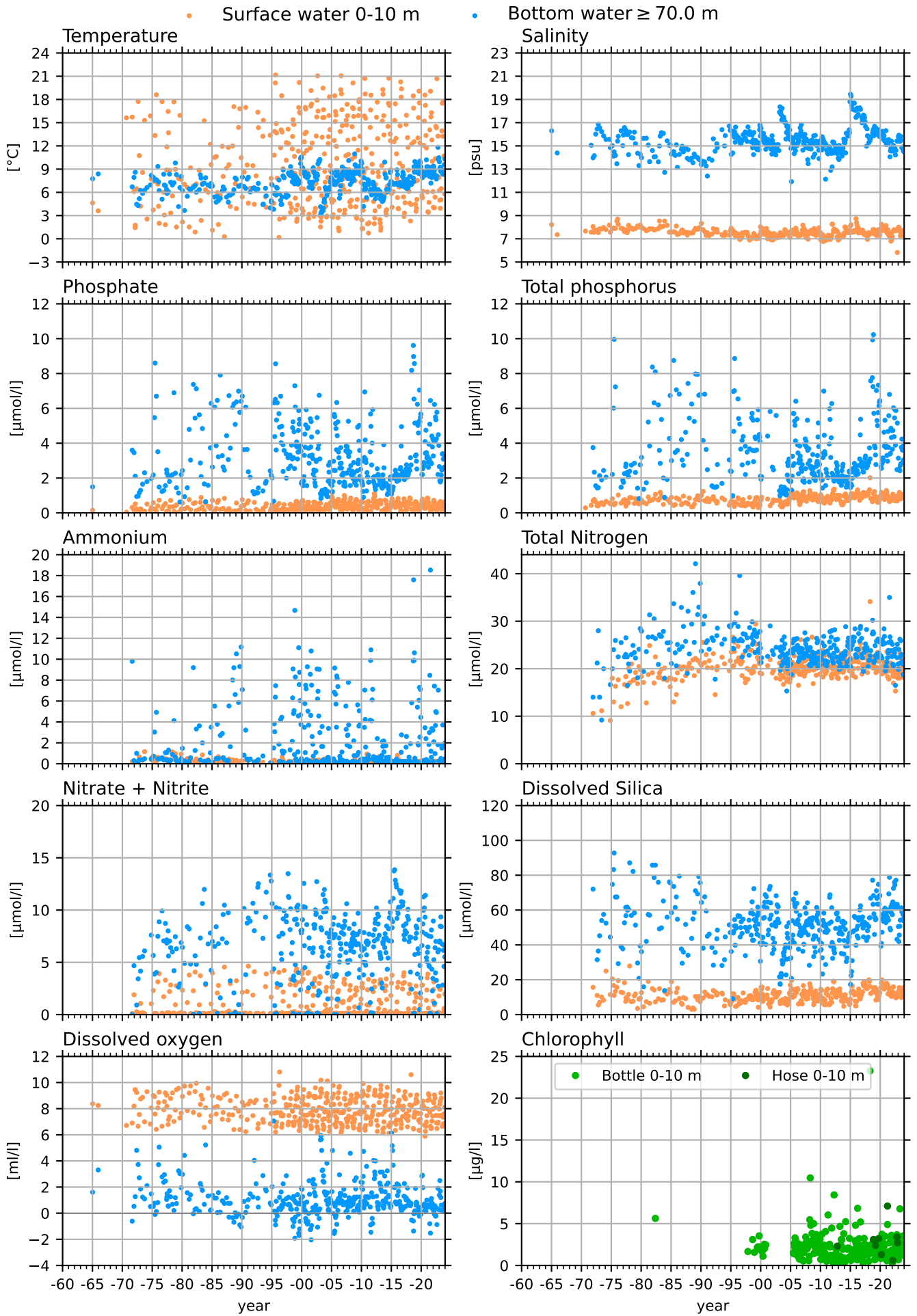
BY1, ARKONA



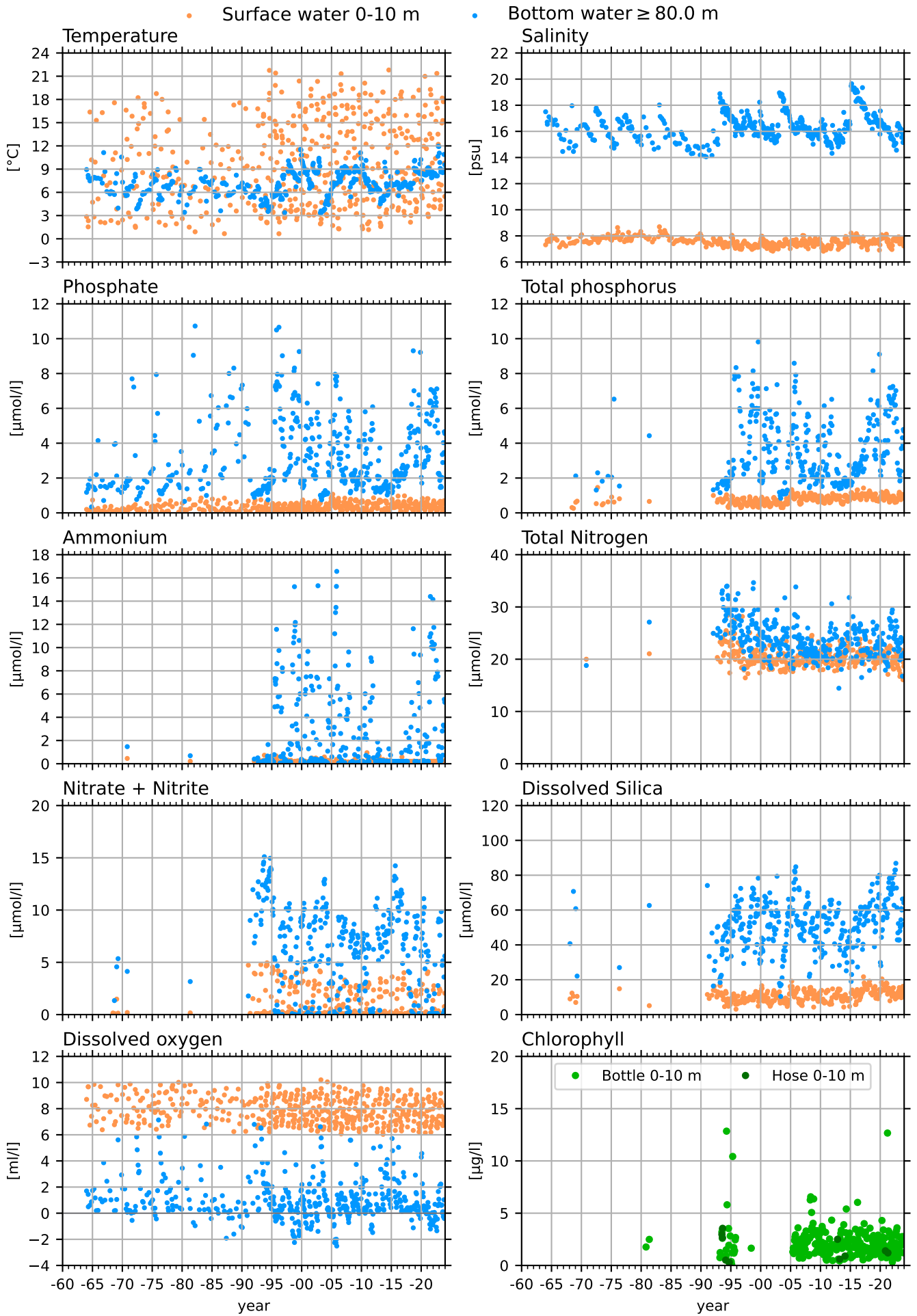
BY2 ARKONA, ARKONA



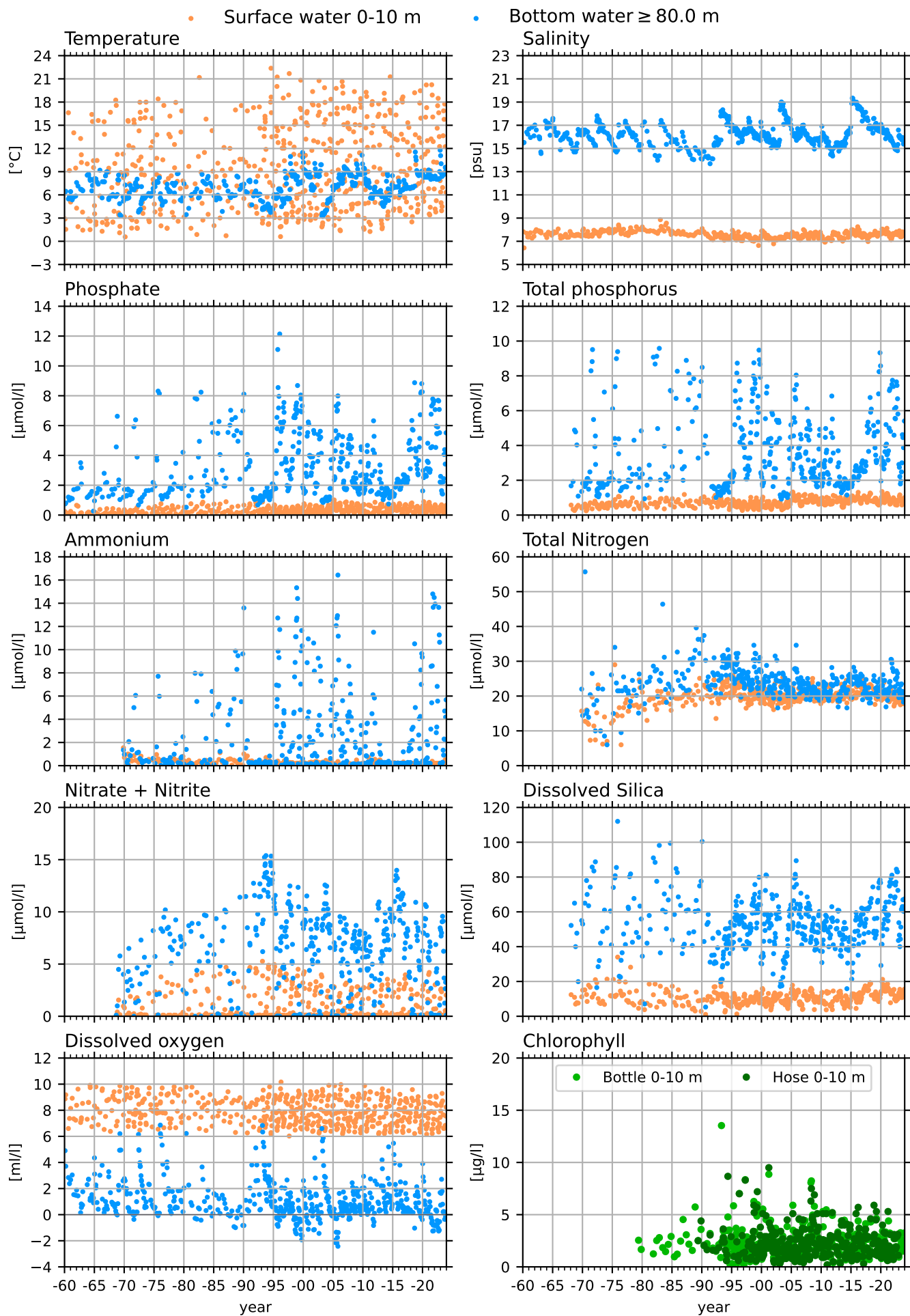
HANÖBUKTEN, BORNHOLM



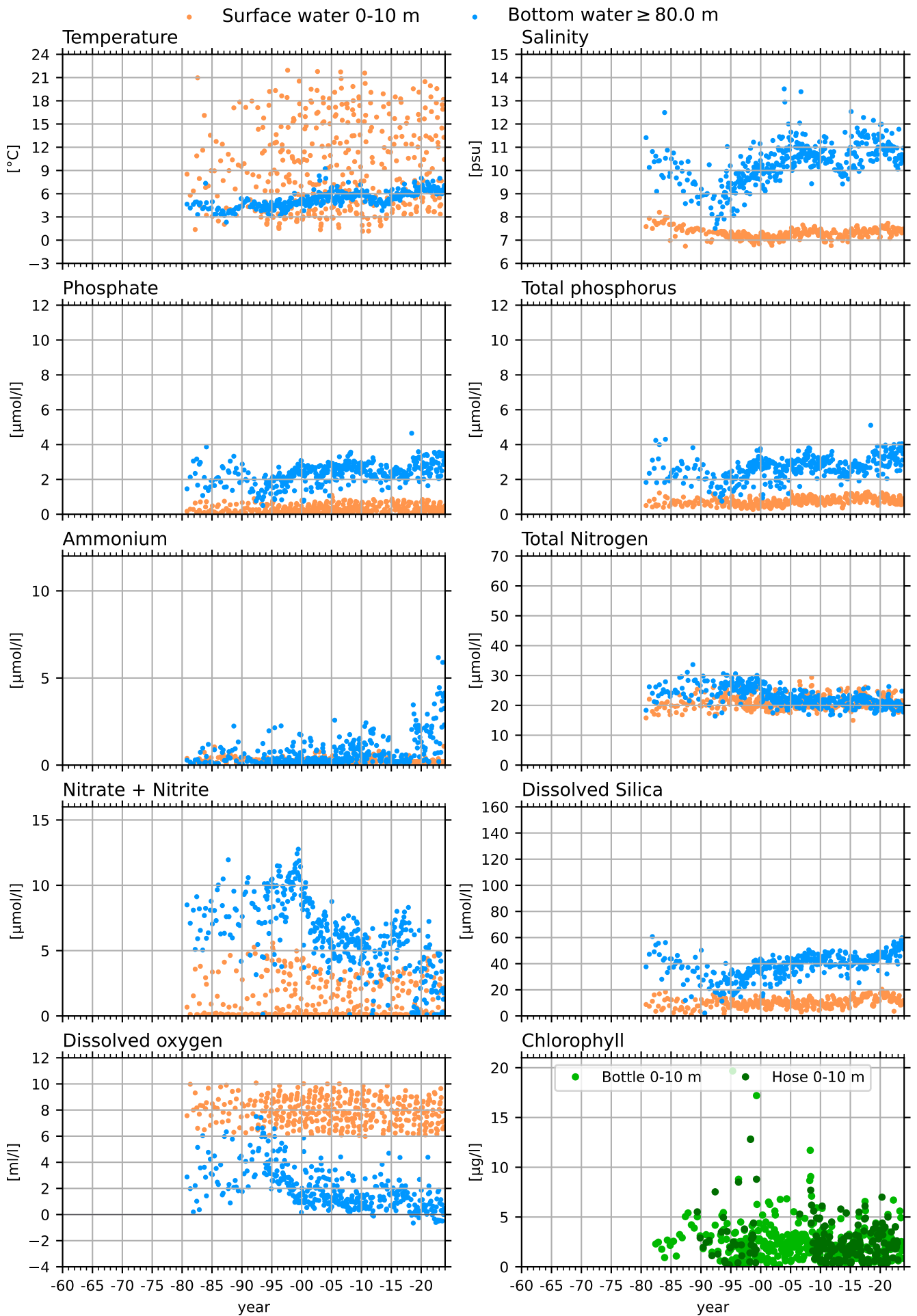
BY4 CHRISTIANSÖ, BORNHOLM



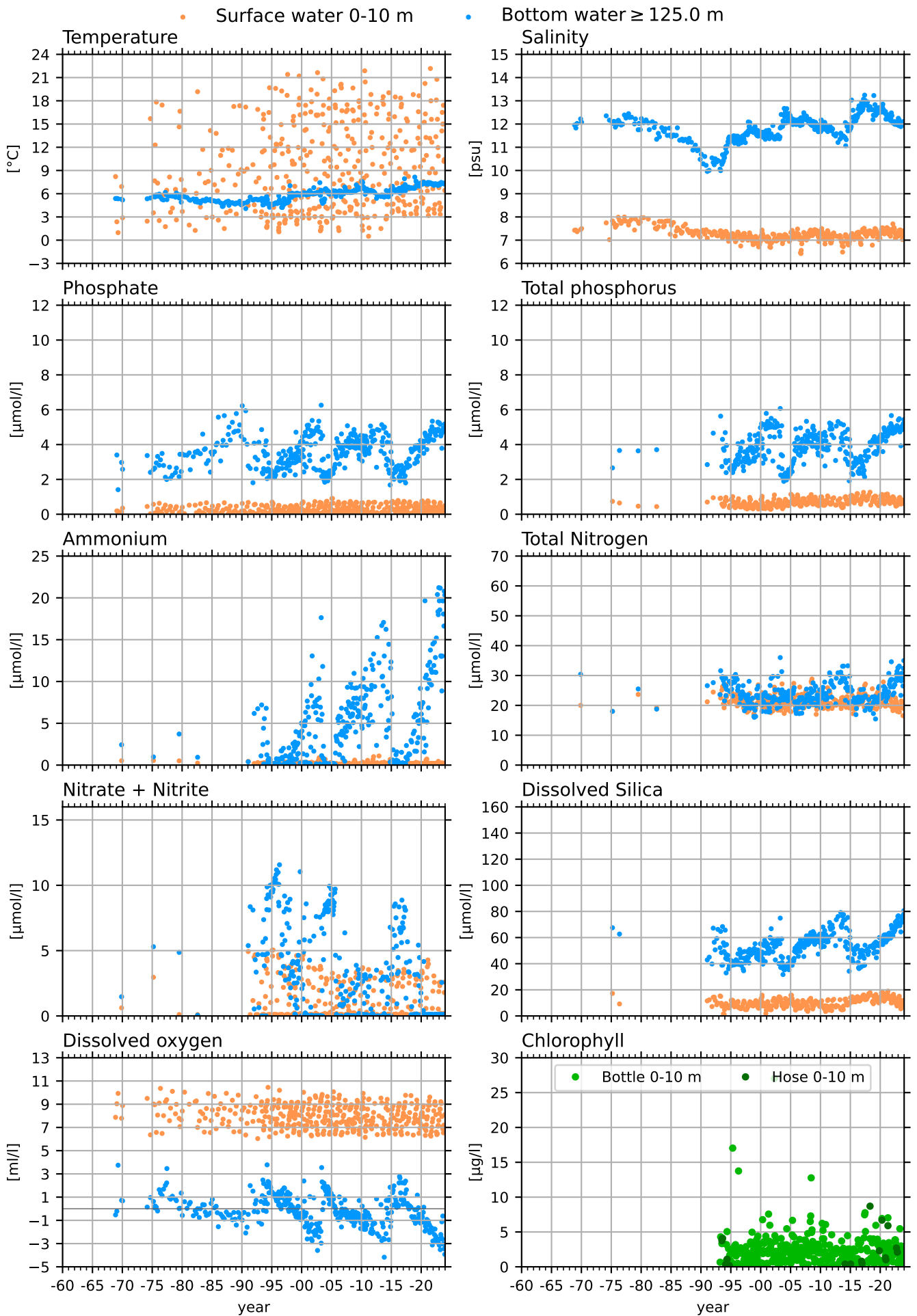
BY5 BORNHOLM DEEP, BORNHOLM



BCS III-10, EASTERN GOTLAND BASIN



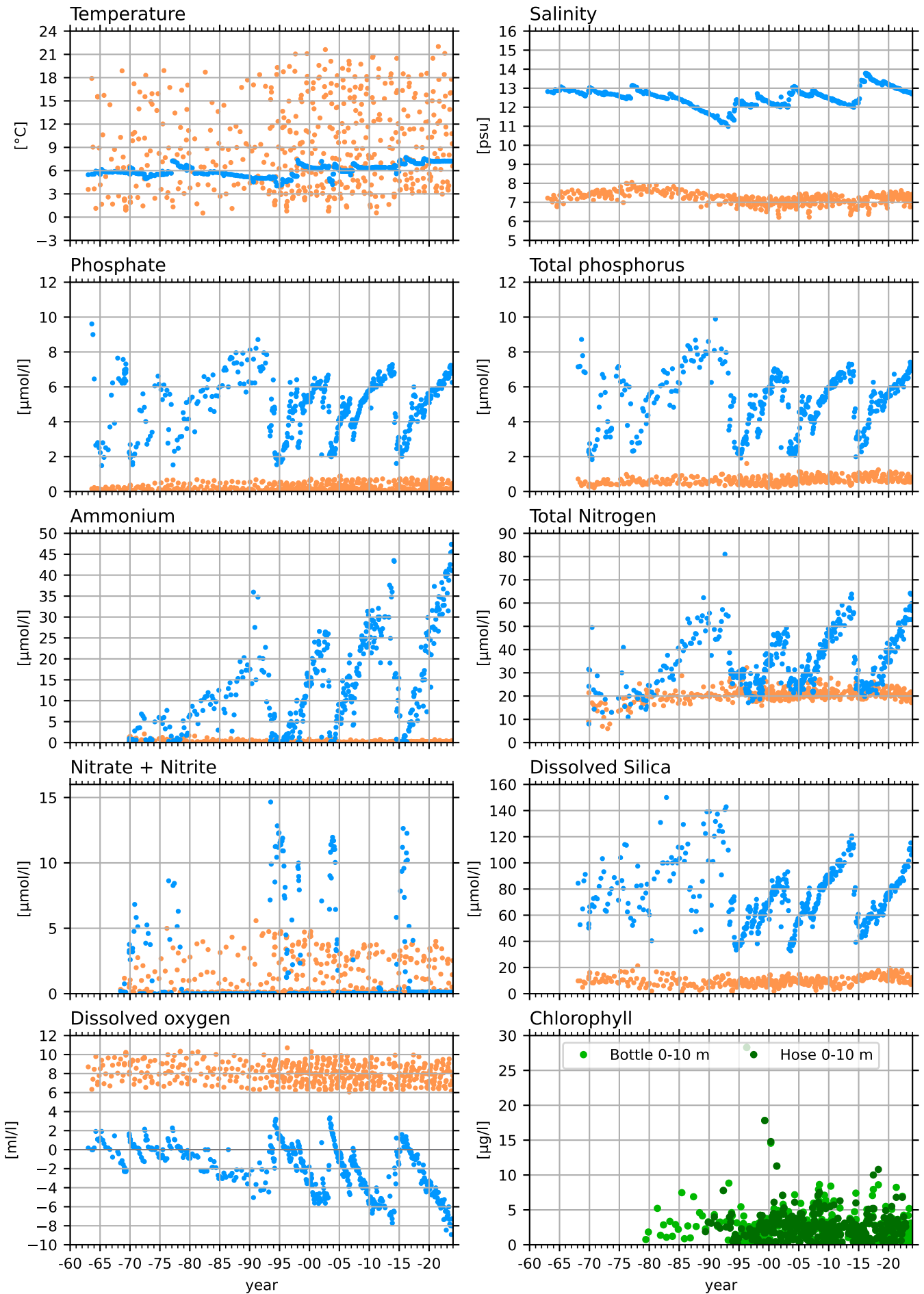
BY10, EASTERN GOTLAND BASIN



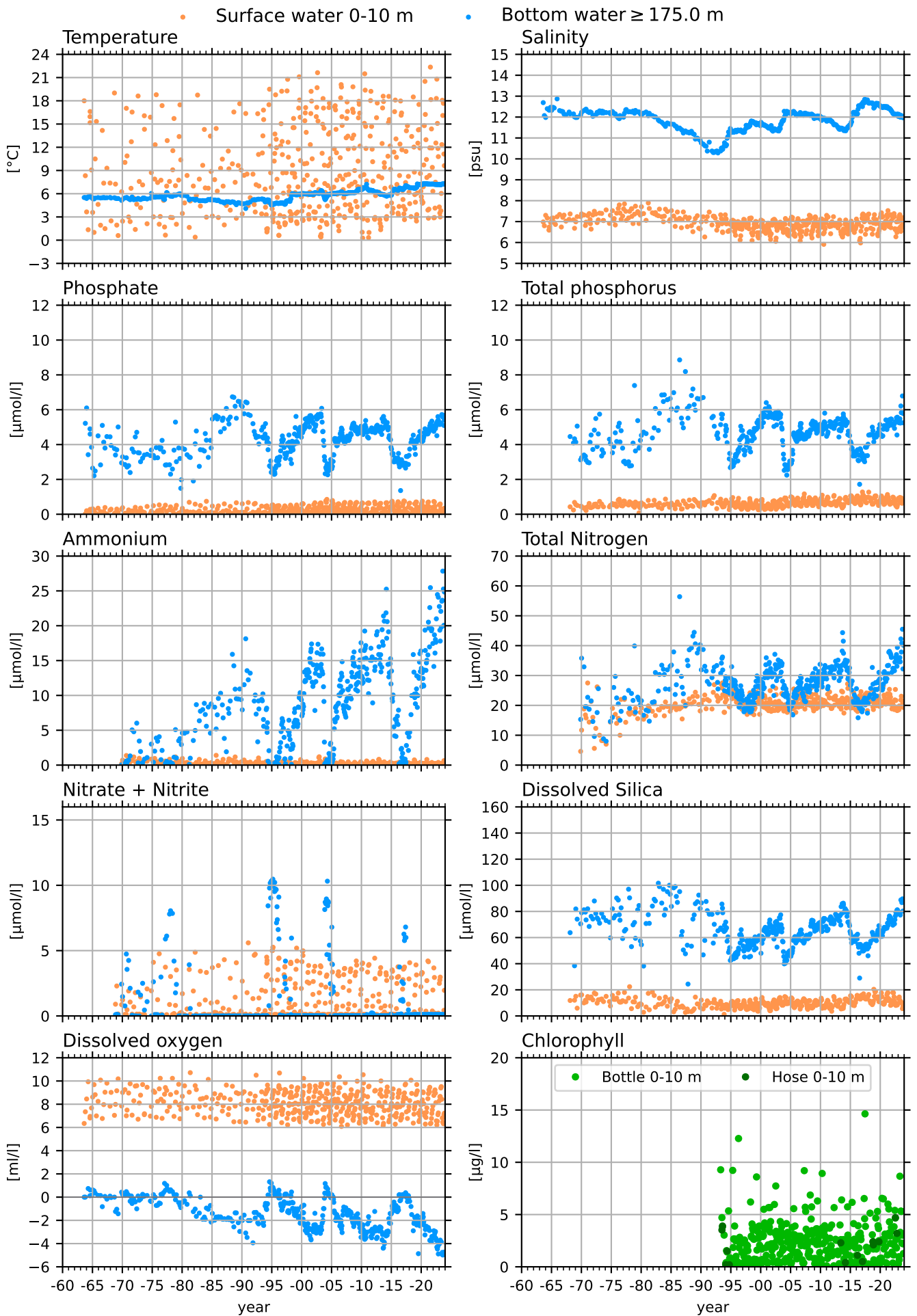
BY15 GOTLAND DEEP, EASTERN GOTLAND BASIN

● Surface water 0-10 m

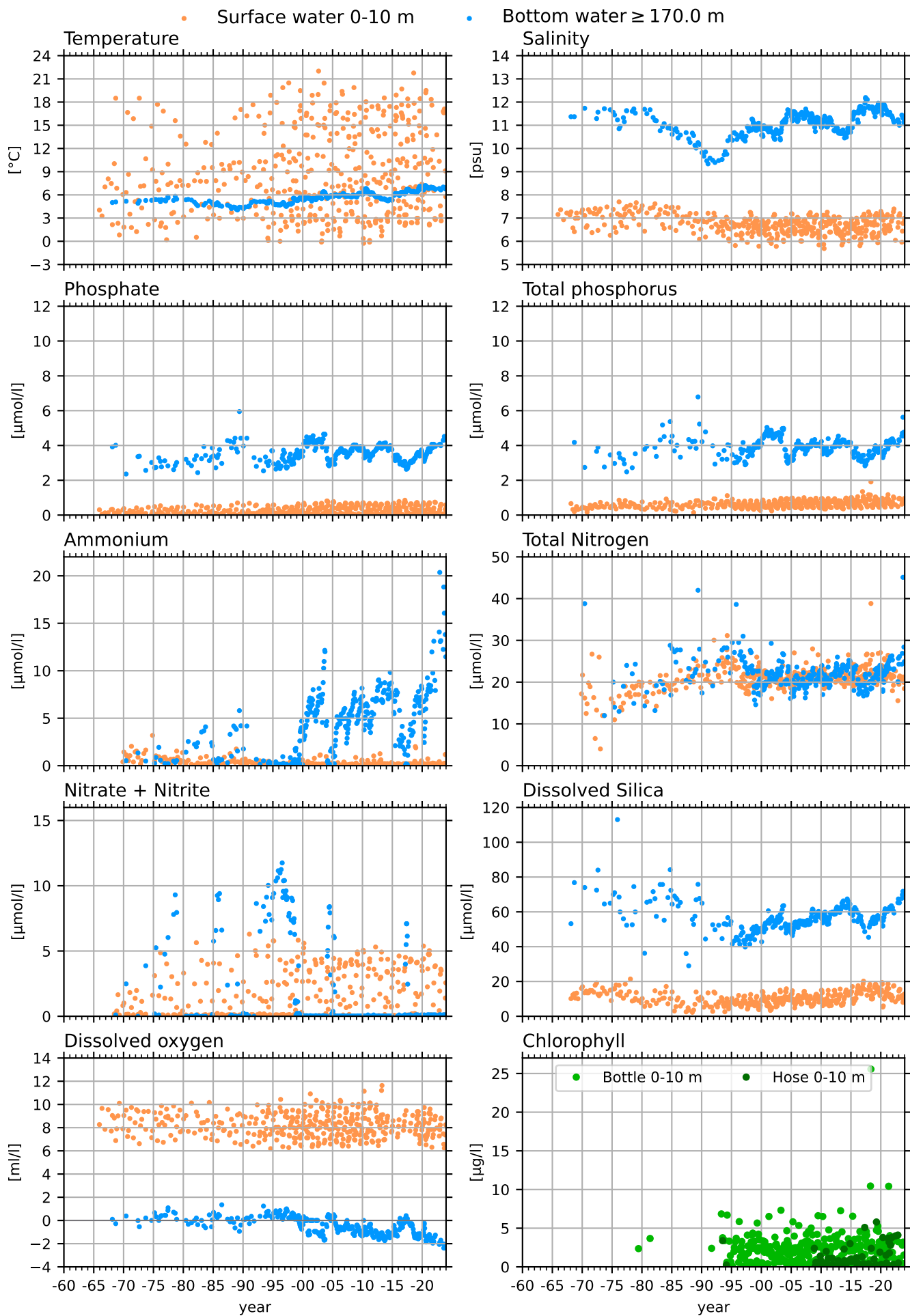
● Bottom water ≥ 225.0 m



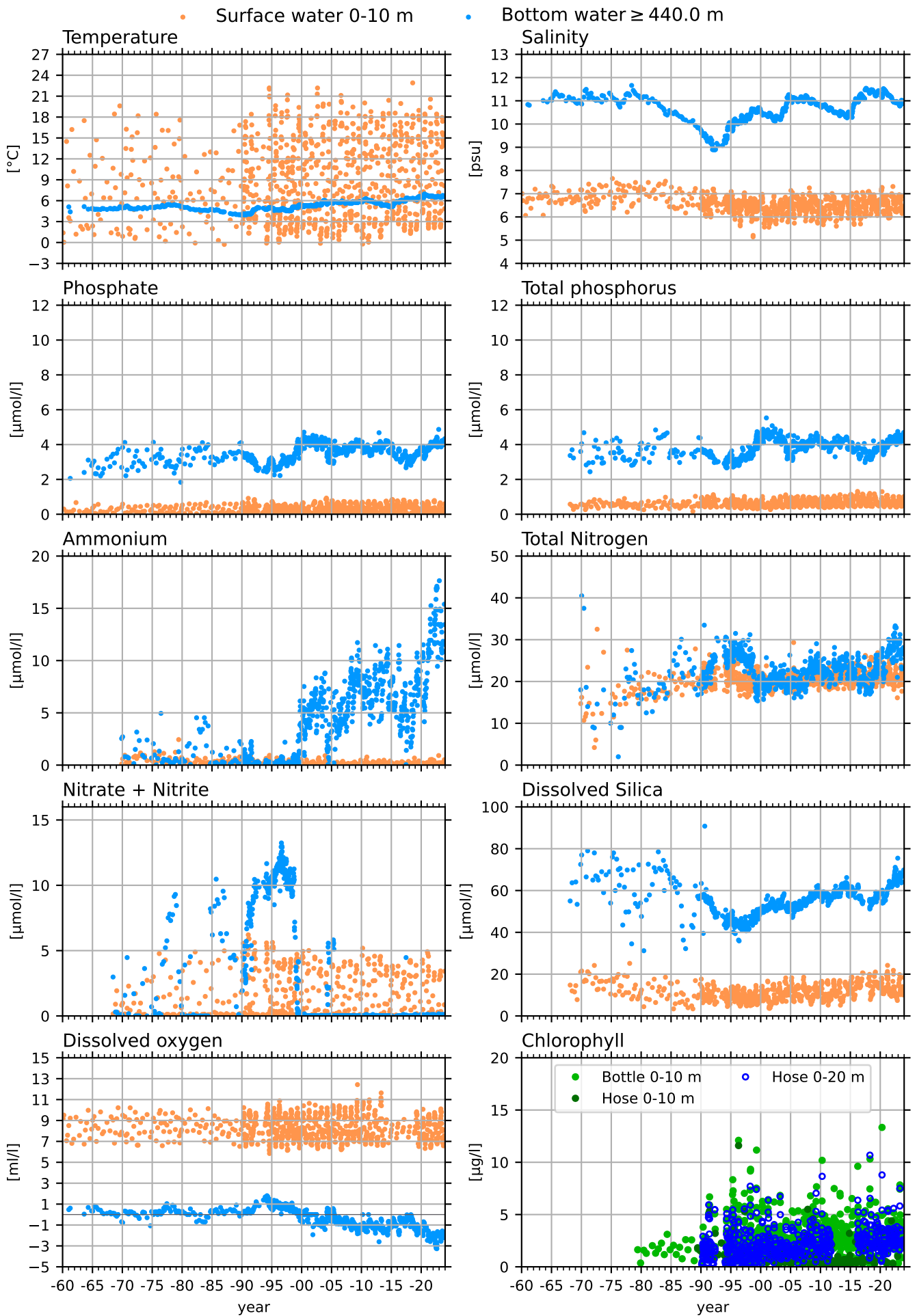
BY20 FÄRÖ DEEP, EASTERN GOTLAND BASIN



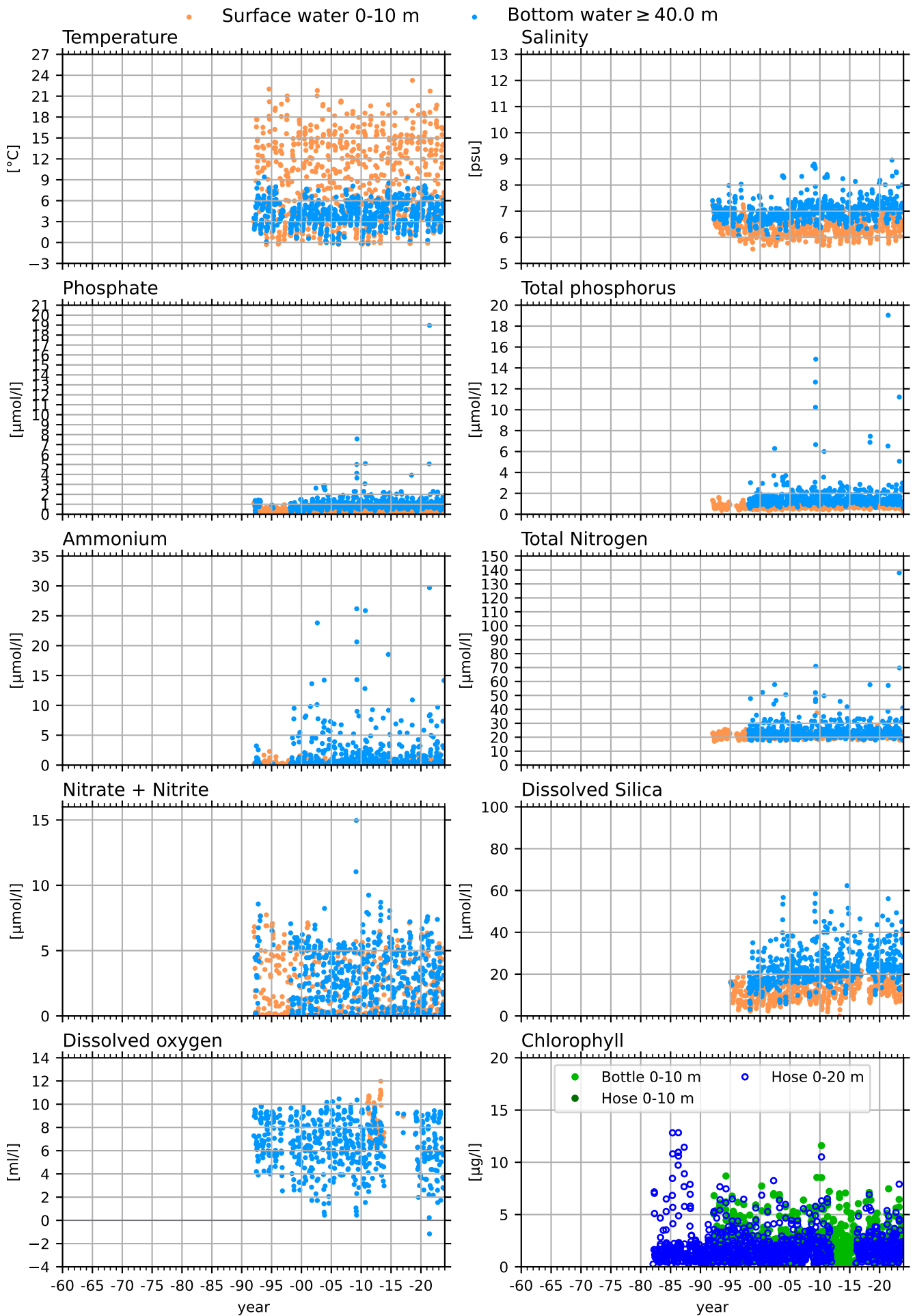
BY29 / LL19, NORTHERN BALTIC PROPER



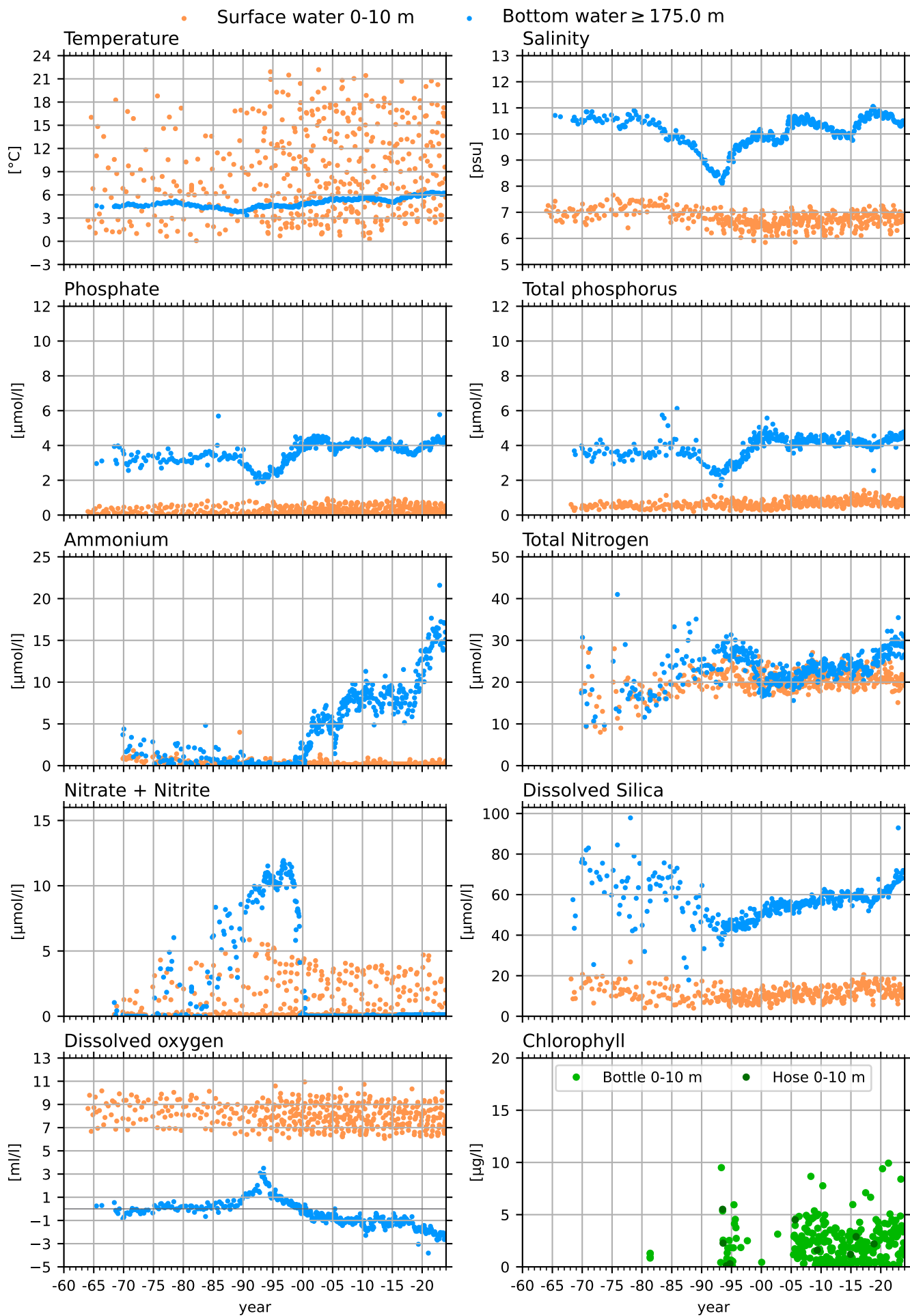
BY31 LANDSORT DEEP, WESTERN GOTLAND BASIN



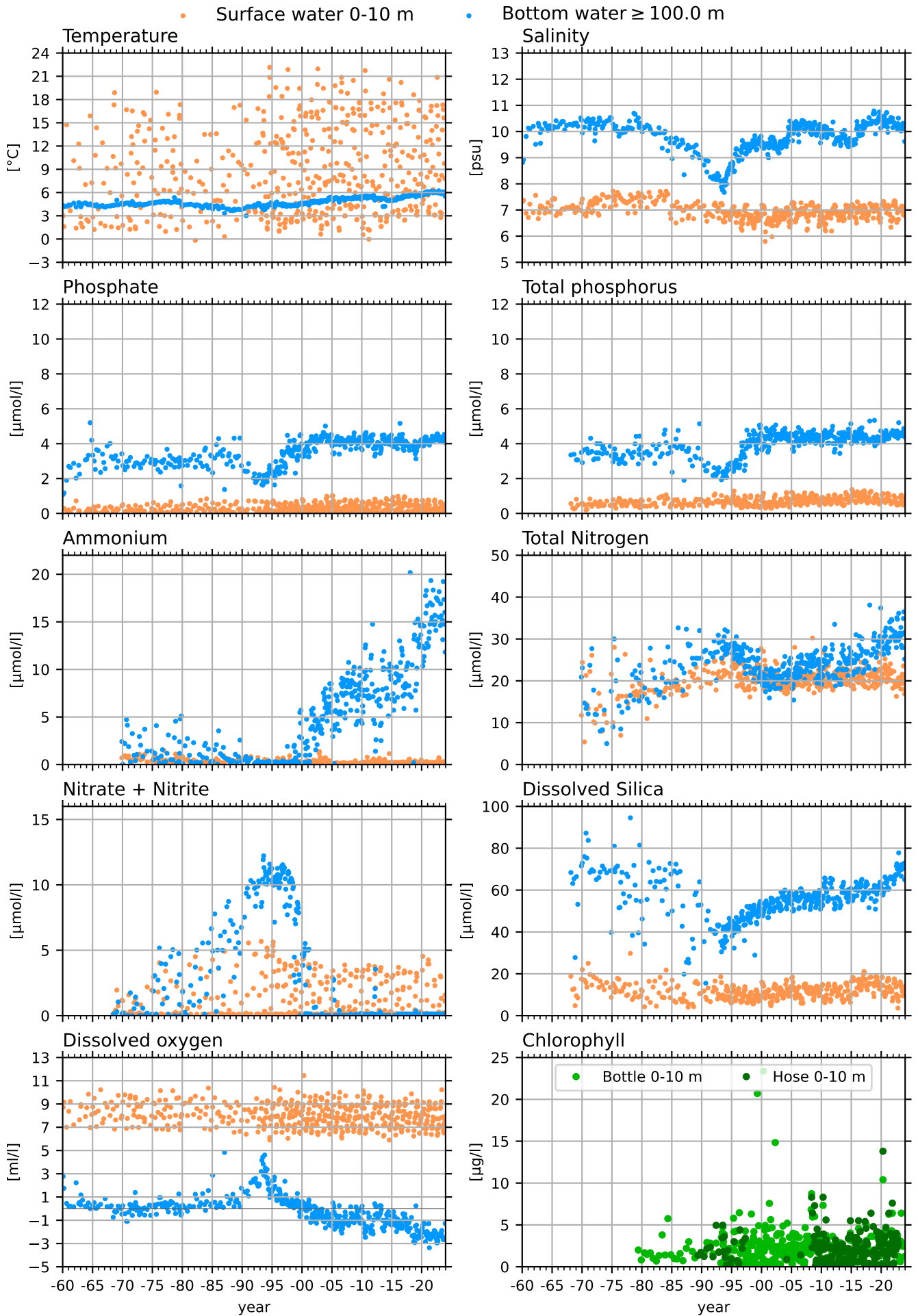
B1 (ASKÖ), WESTERN GOTLAND BASIN COASTAL



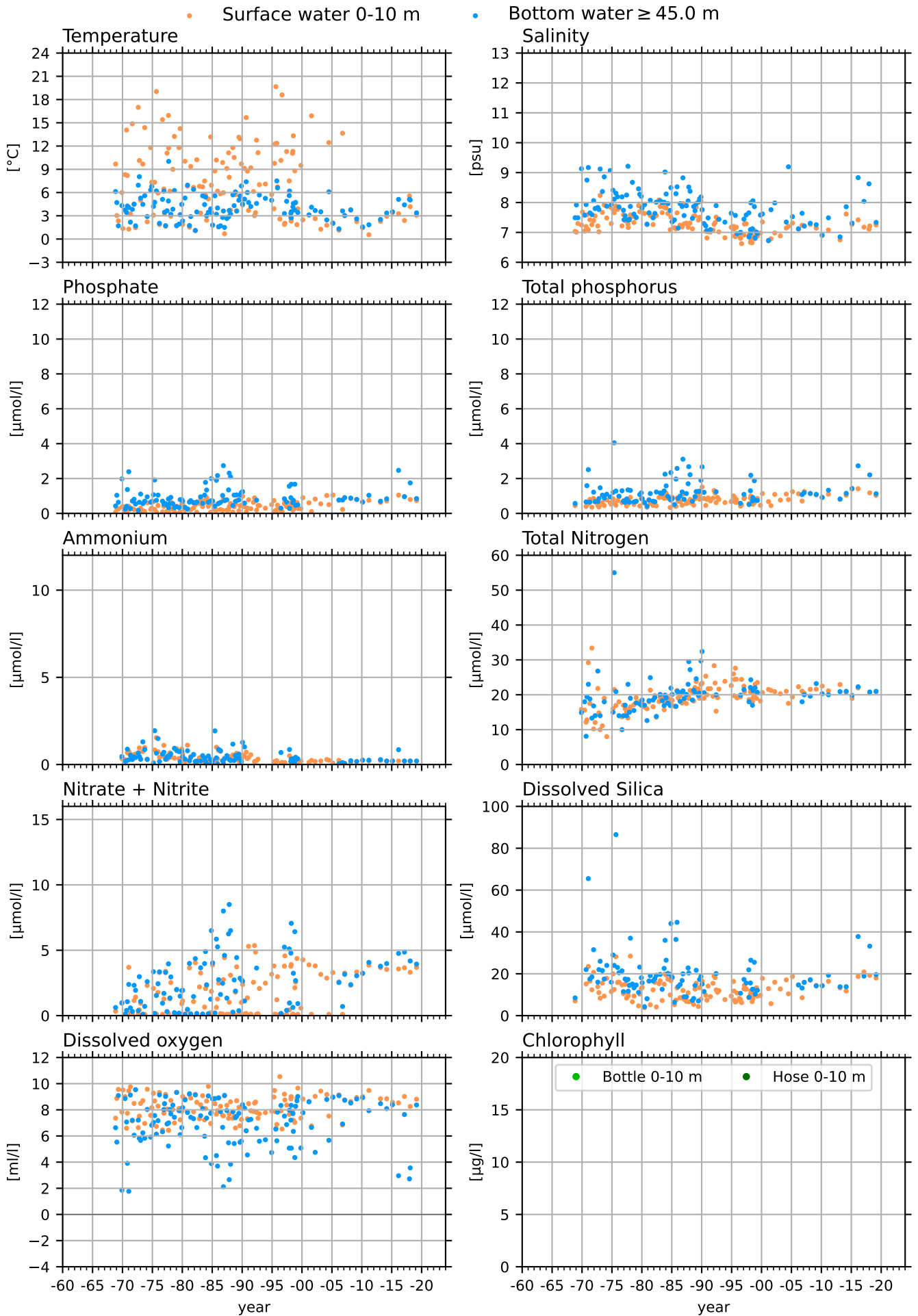
BY32 NORRKÖPING DEEP, WESTERN GOTLAND BASIN



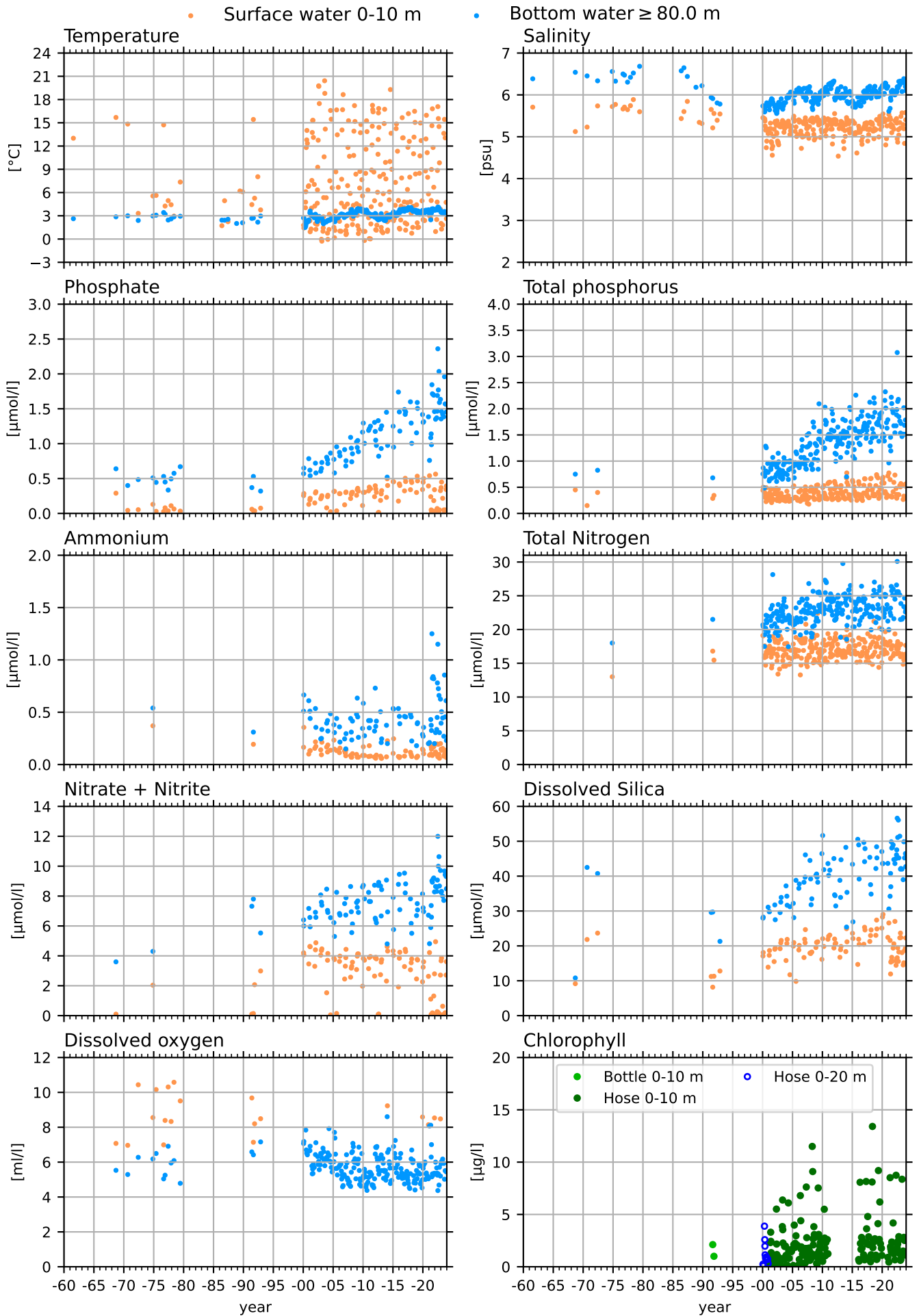
BY38 KARLSÖ DEEP, WESTERN GOTLAND BASIN



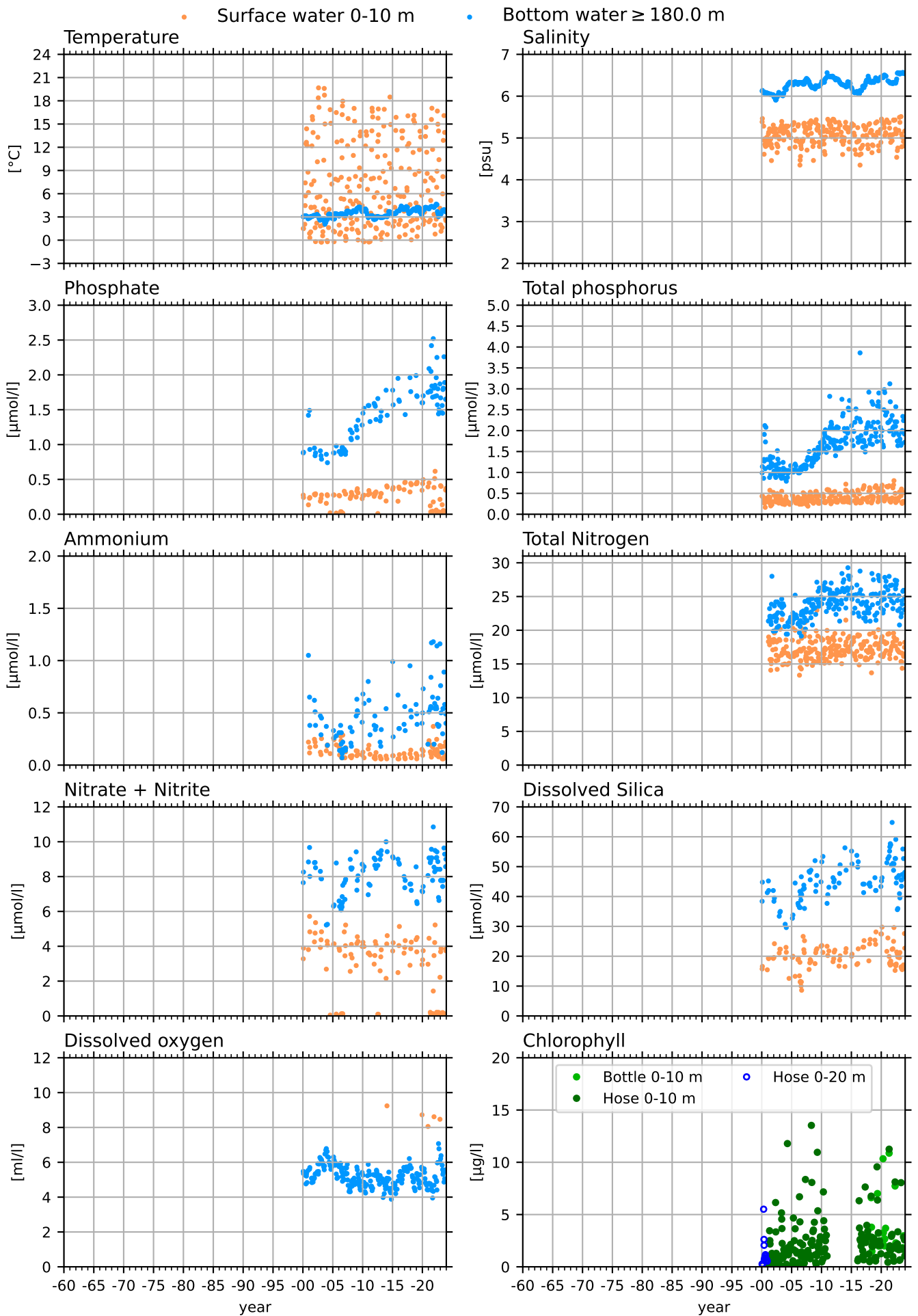
BY39 ÖLANDS S UDDE, WESTERN GOTLAND BASIN



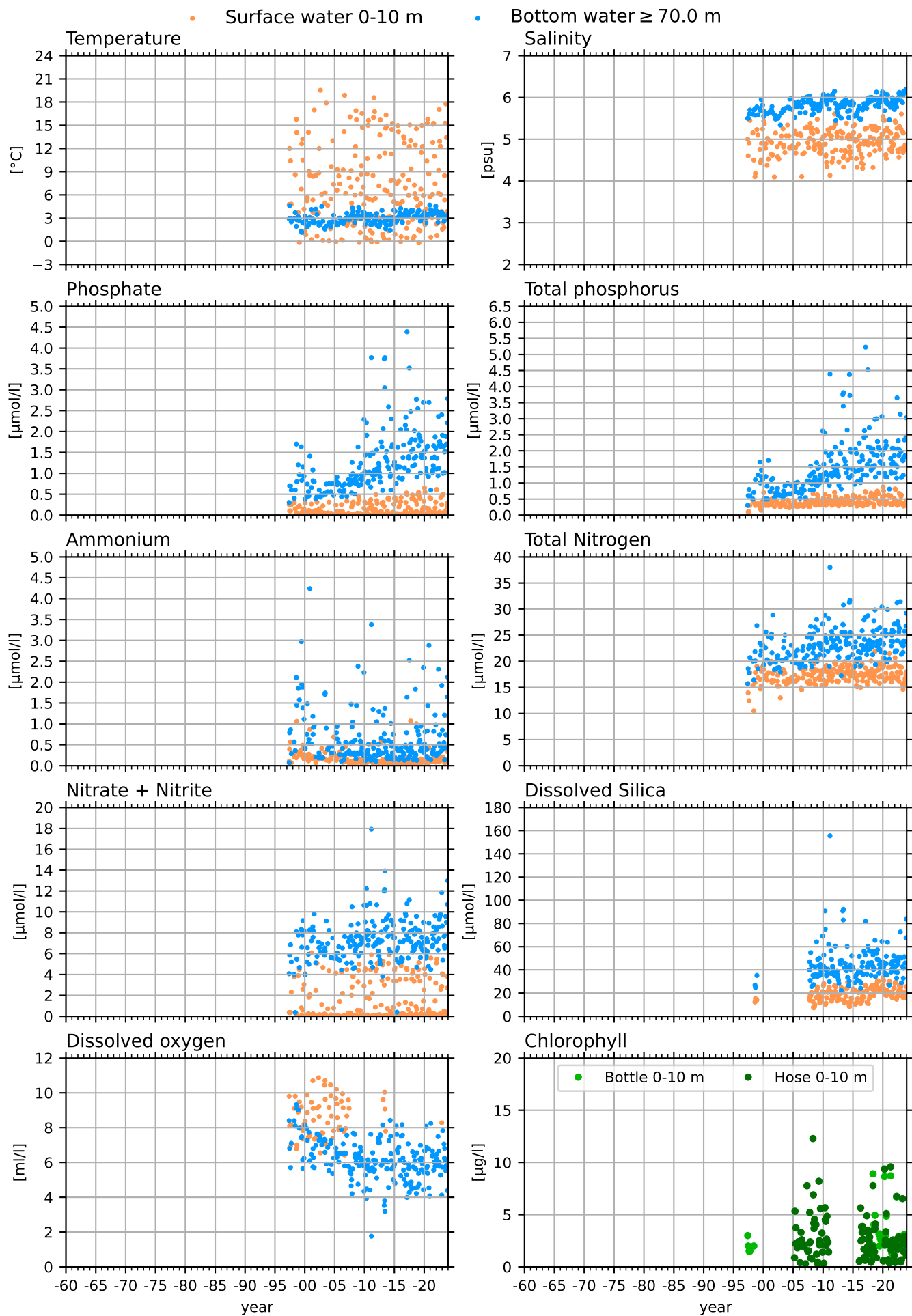
MS4 / C14, BOTHNIAN SEA



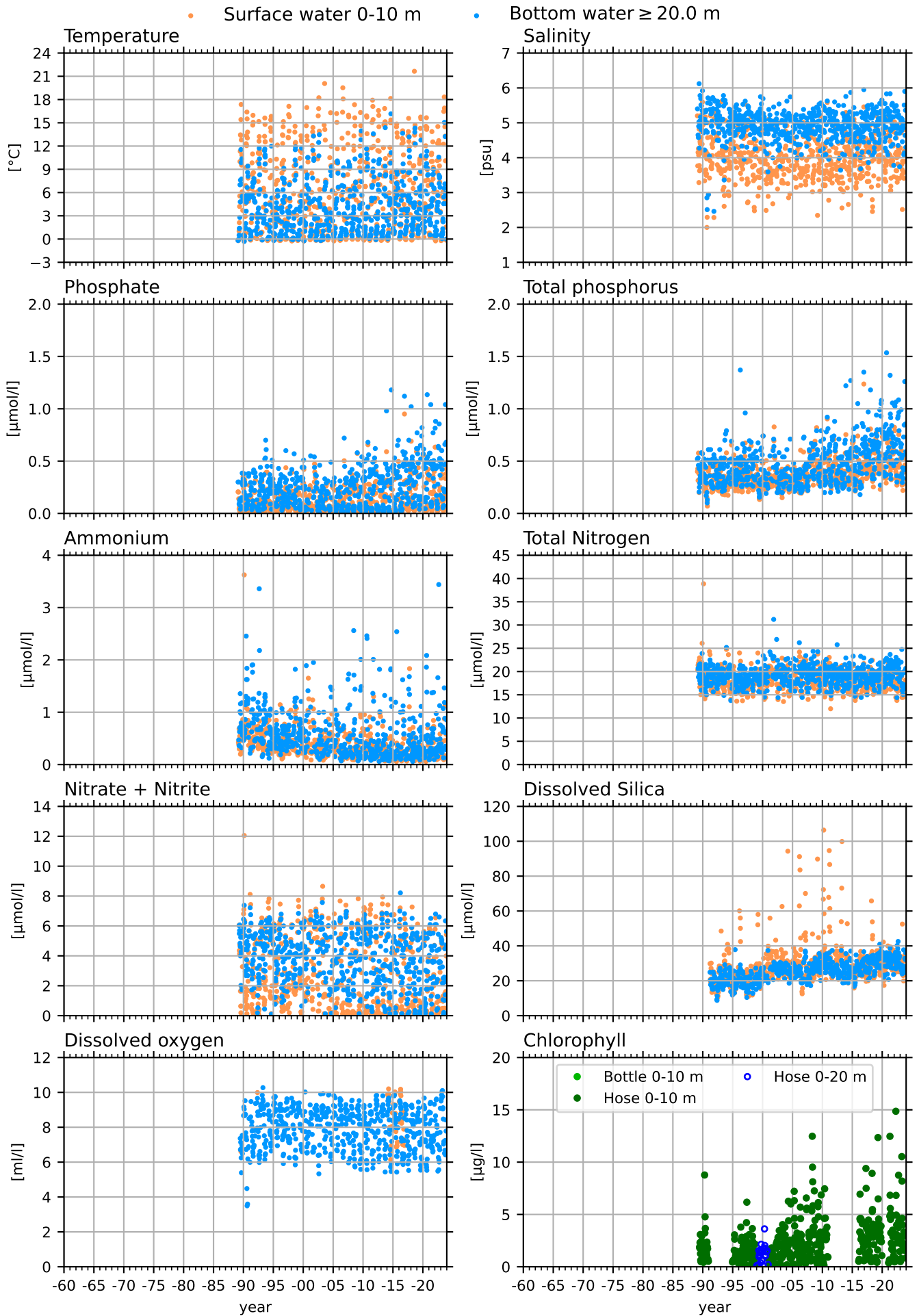
C3, BOTHNIAN SEA



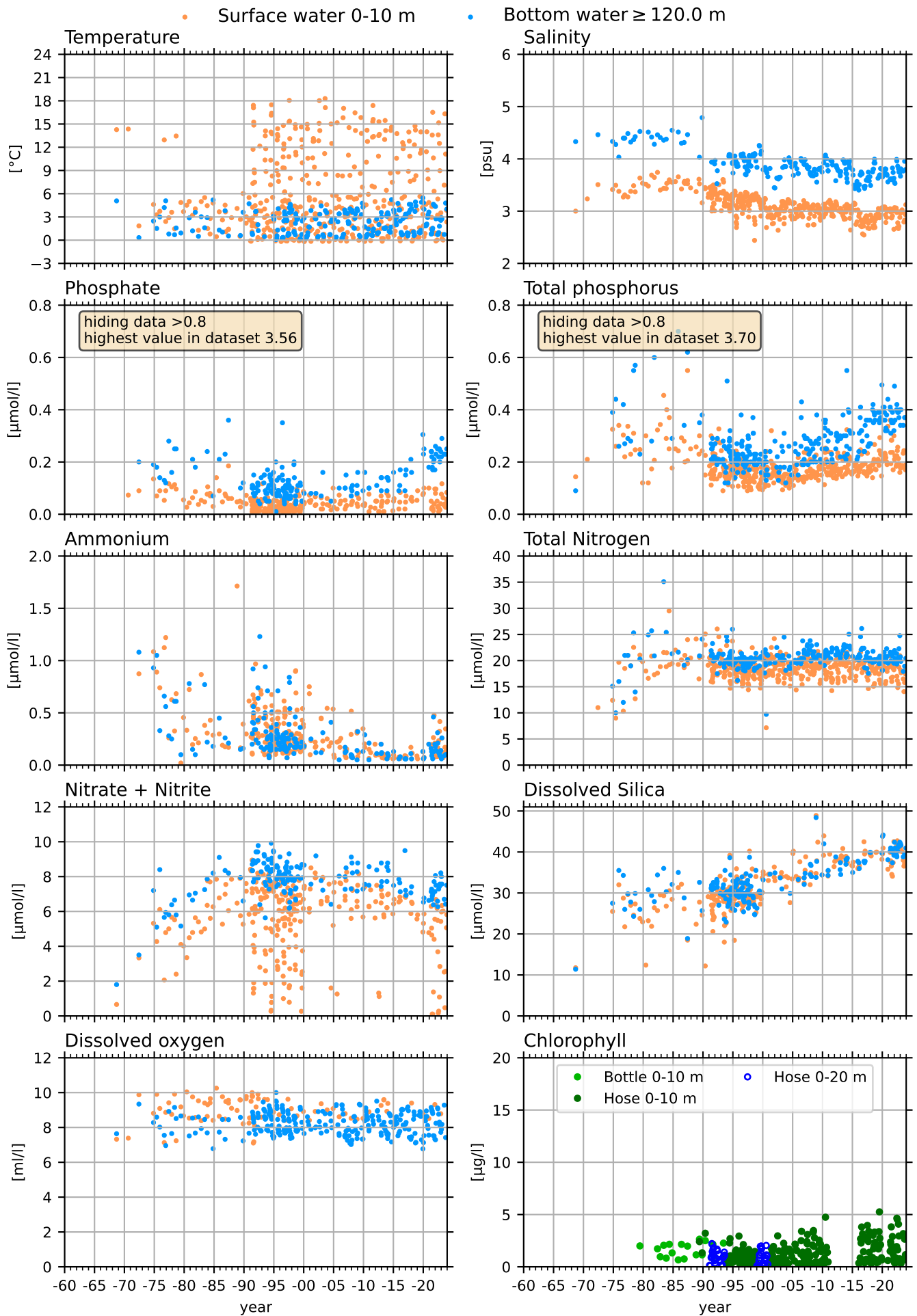
GAVIK-1, BOTHNIAN SEA COASTAL



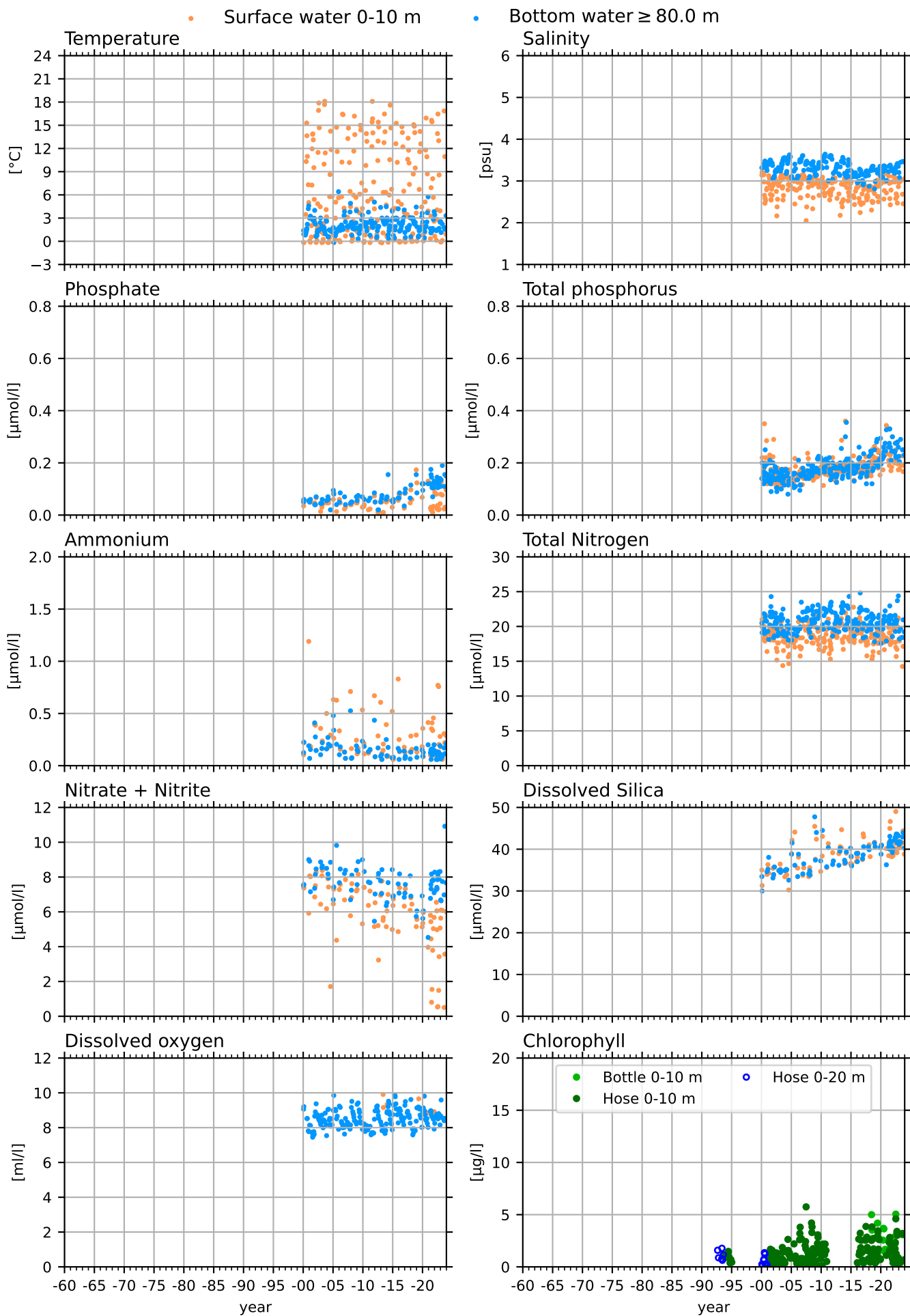
B7 & NB1 / B3, THE QUARK



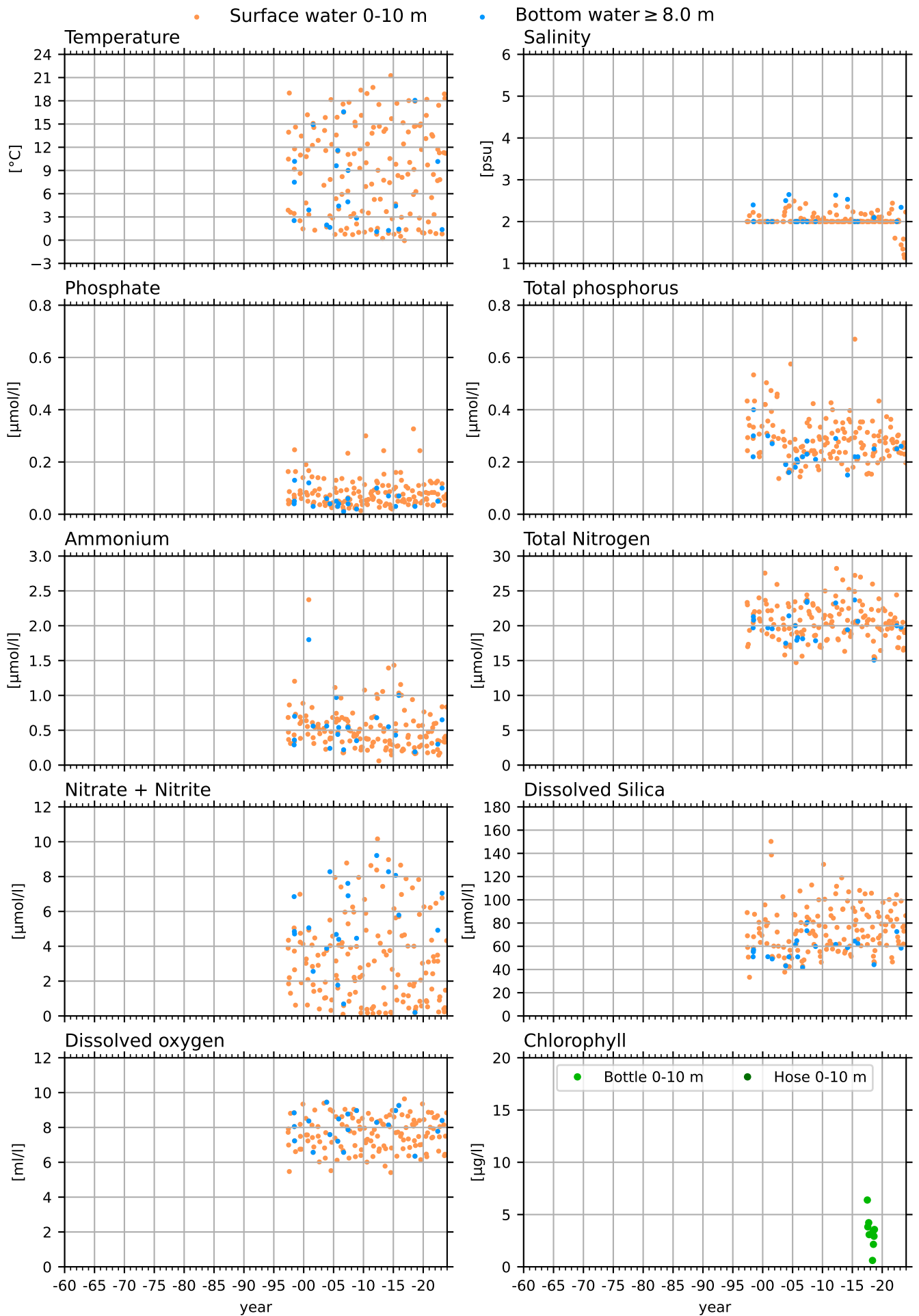
F9 / A13, BOTHNIAN BAY



F3 / A5, BOTHNIAN BAY



RÅNEÅ-1, BOTHNIAN BAY COASTAL



RÅNEÅ-2, BOTHNIAN BAY COASTAL

